

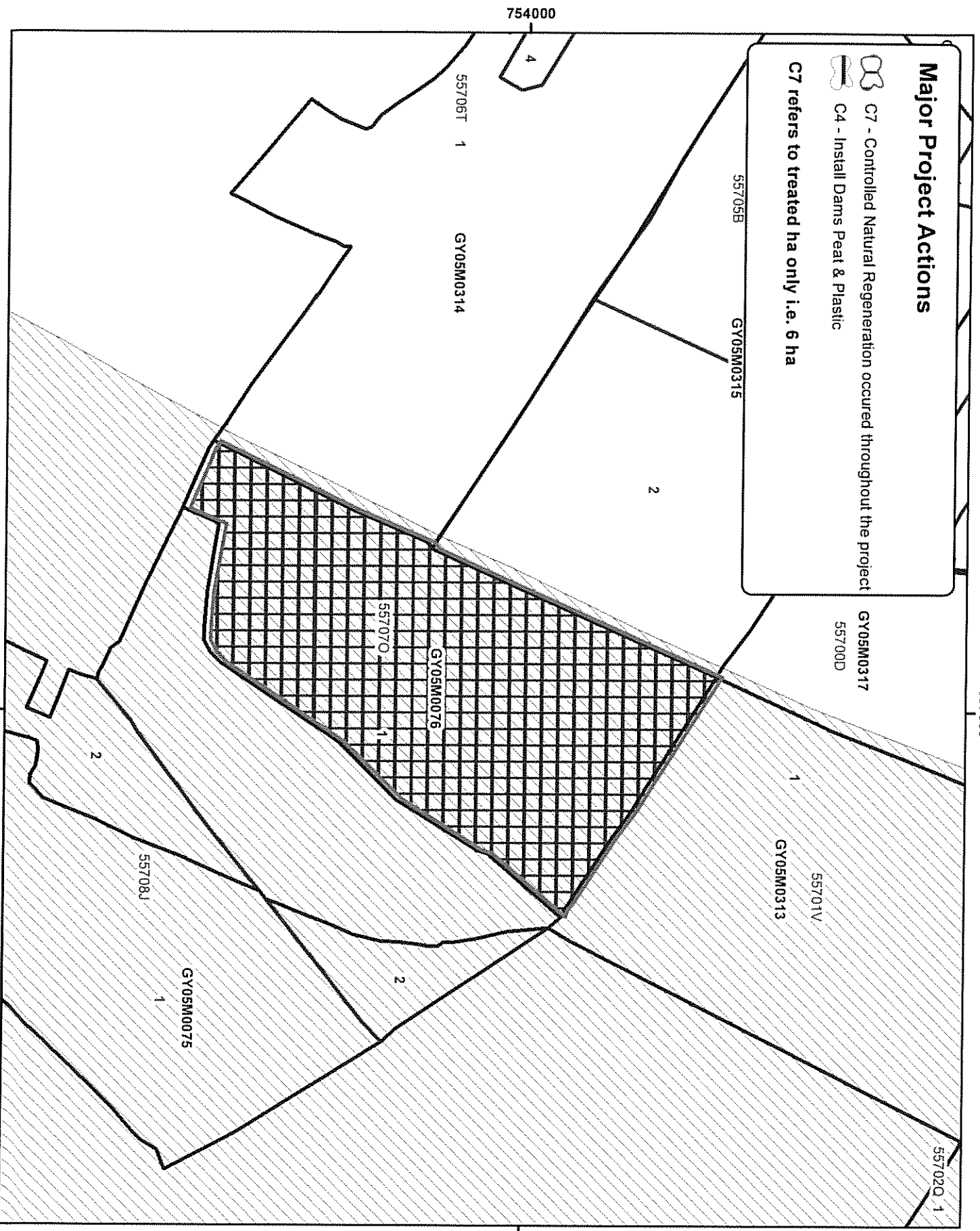
### Major Project Actions



C7 - Controlled Natural Regeneration occurred throughout the project

C4 - Install Dams Peat & Plastic

C7 refers to treated ha only i.e. 6 ha



567000

557020 1

LIFE+ 09 / NAT /  
IE 000 222





Project Site Area 1

SAC Name:  
Curraghlehanagh Bog

SAC Number: 002350

Property Name:  
New Forest

#### Legend

-  LIFE Site Bnd.
-  NHA
-  SAC
-  MU Layer




Produced on Collce GIS - Ordnance  
Survey Ireland Licence No EN 00138 10  
© Ordnance Survey Ireland and  
Government of Ireland

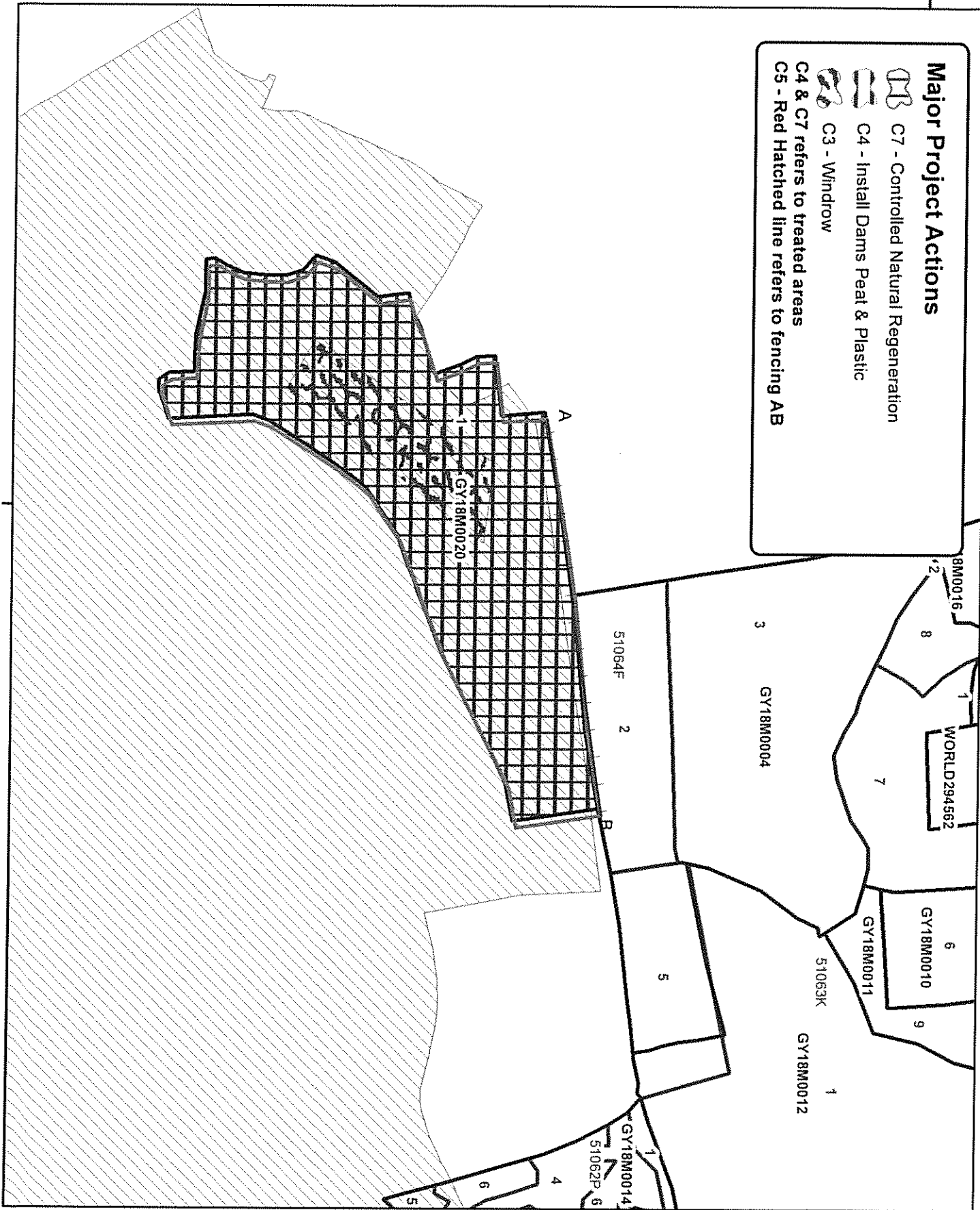
1:5,000

**collce**  
Inventory & GIS Section

Print Date: 01/02/2016

**Major Project Actions**

-  C7 - Controlled Natural Regeneration
-  C4 - Install Dams Peat & Plastic
-  C3 - Windrow
- C4 & C7 refers to treated areas
- C5 - Red Hatched line refers to fencing AB



LIFE+ 09 / NAT /  
IE 000 222







Project Site Area 2

SAC Name:  
Monivea

SAC Number: 002352

Property Name:  
Monivea




**Legend**

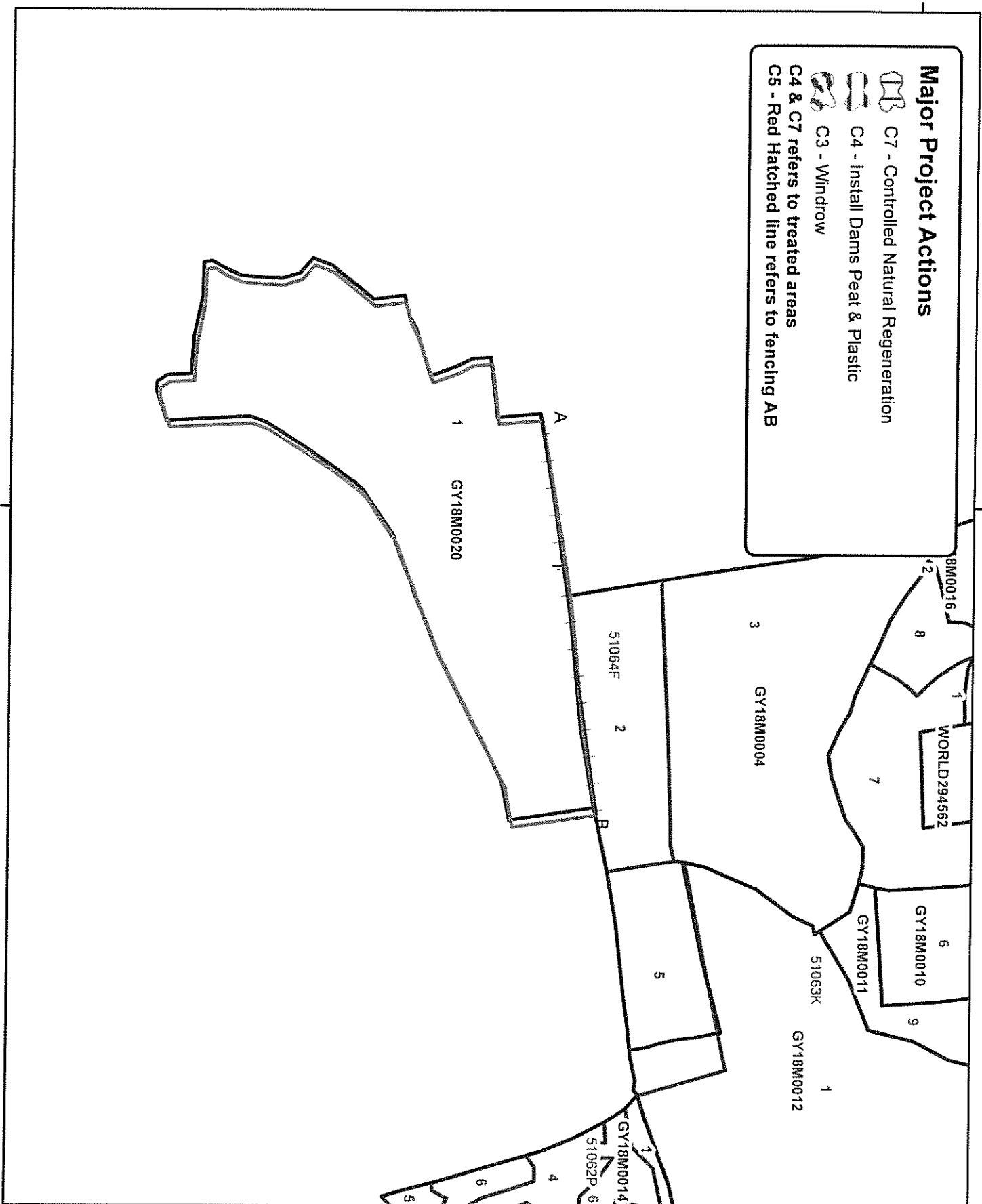
-  LIFE Site Bnd.
-  Mu Bnd.
-  Compt. Bnd.
-  Sub Bnd.
-  NHA
-  SAC

Produced on Cailte GIS - Ordnance  
Survey Ireland Licence No EN 0013810  
© Ordnance Survey Ireland and  
Government of Ireland

1:5,000

**Major Project Actions**

-  C7 - Controlled Natural Regeneration
-  C4 - Install Dams Peat & Plastic
-  C3 - Windrow
- C4 & C7 refers to treated areas
- C5 - Red Hatched line refers to fencing AB



LIFE+ 09 / NAT /  
IE 000 222

*Fencing:*





Project Site Area 2

SAC Name:  
Monivea

SAC Number: 002352

Property Name:  
Monivea

**Legend**

-  LIFE Site Bnd.
-  Mu Bnd.
-  Compt. Bnd.
-  Sub Bnd.

Produced on Colliie GIS - Ordnance  
Survey Ireland Licence No EN 0013810  
© Ordnance Survey Ireland and  
Government of Ireland

1:5,000






Inventary & GIS Section

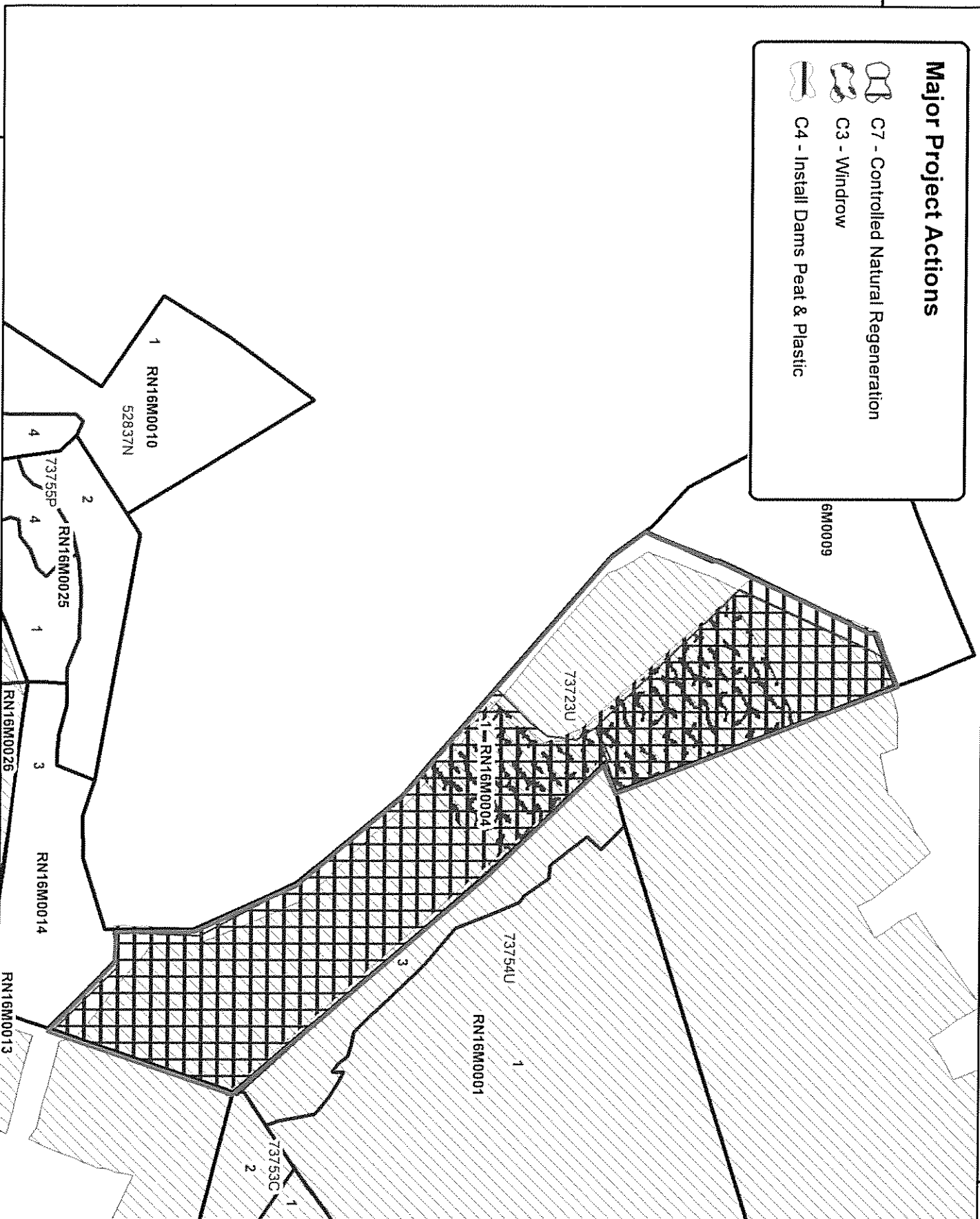
593000

765000

### Major Project Actions

-  C7 - Controlled Natural Regeneration
-  C3 - Windrow
-  C4 - Install Dams Peat & Plastic

6M0009



594000

765000

LIFE+ 09 / NAT /  
IE 000 222







Project Site Area 3a

SAC Name:  
Lough Ree

SAC Number: 000440

Property Name:  
Kiltievan

### Legend

-  LIFE Site Bnd.
-  Mu Bnd.
-  Compt. Bnd.
-  Sub Bnd.
-  NHA
-  SAC

Produced on ColliCe GIS - Ordnance  
Survey Ireland License Ref EN 0013810  
© Ordnance Survey Ireland and  
Government of Ireland

1:5,000

**collice**  
Inventory & GIS Section

593000

594000

252000

207000

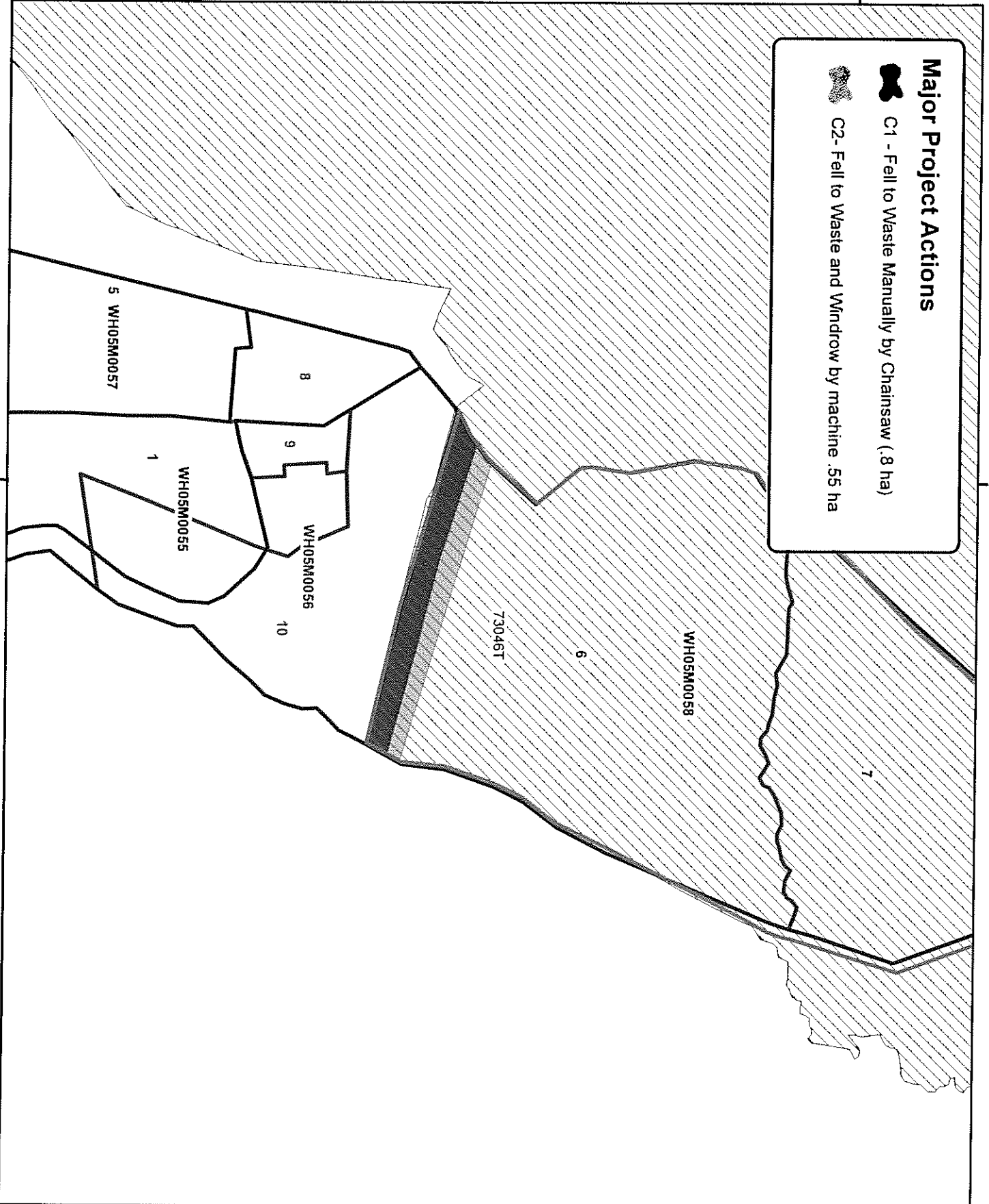
### Major Project Actions



C1 - Fell to Waste Manually by Chainsaw (.8 ha)



C2 - Fell to Waste and Windrow by machine .55 ha



207000

252000

LIFE+ 09 / NAT /  
IE 000 222

Project Site Area 3b

SAC Name:  
Lough Ree

SAC Number: 000440

Property Name:  
Tonagh

#### Legend

- LIFE Site Bnd.
- NHA
- SAC
- Mu Bnd.
- Compt. Bnd.
- Sub Bnd.

Produced on Collce GIS - Ordnance  
Survey Ireland Licence No EN 0013810  
© Ordnance Survey Ireland and  
Government of Ireland



1:5,000

**collce**  
Inventory & GIS Section

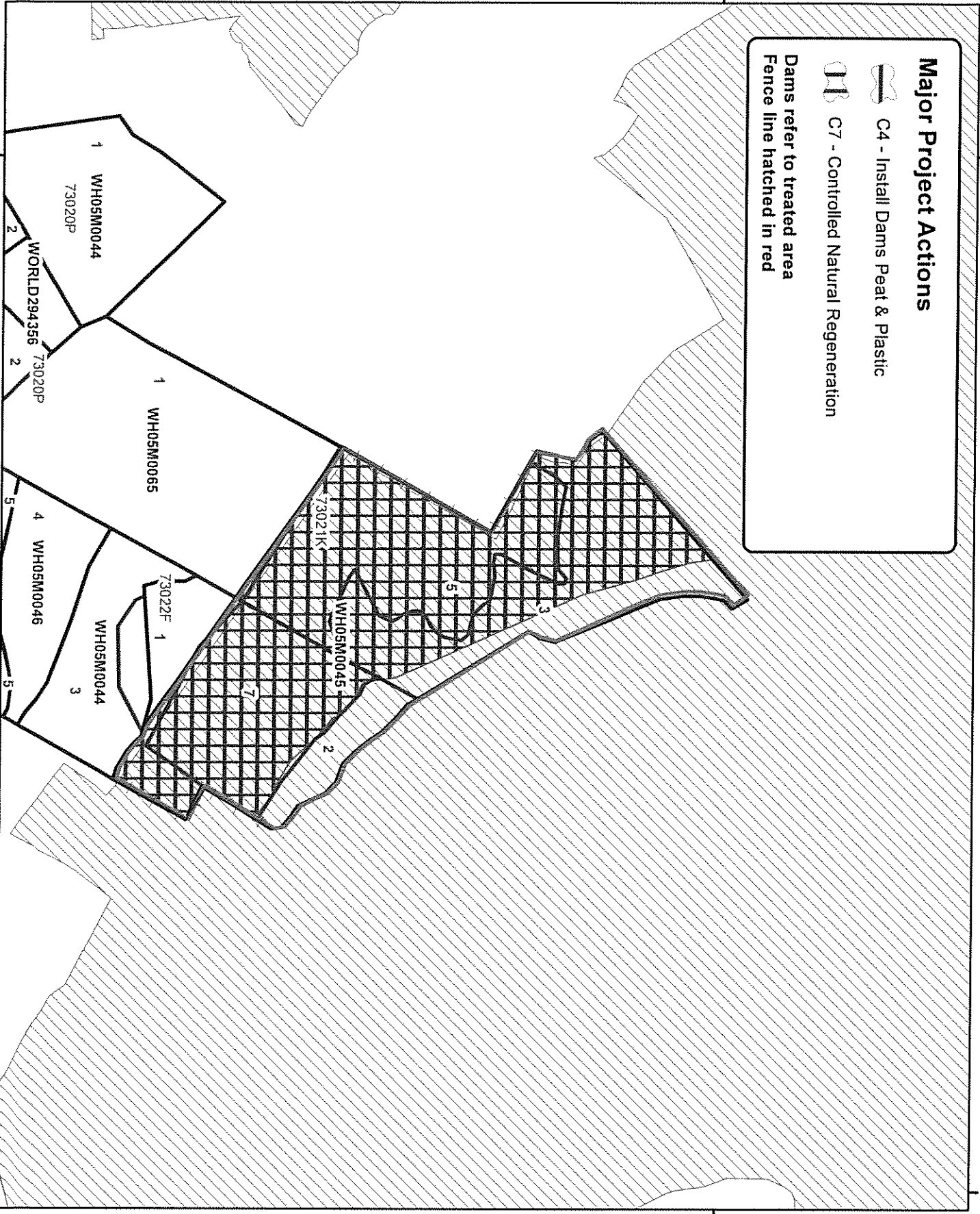
607000

608000

**Major Project Actions**

-  C4 - Install Dams Peat & Plastic
-  C7 - Controlled Natural Regeneration

Dams refer to treated area  
Fence line hatched in red



LIFE+ 09 / NAT /  
IE 000 222






Project Site Area 3c

SAC Name:  
Lough Ree

SAC Number: 000440

Property Name:  
Mucknagh

**Legend**

-  Mu Bnd.
-  Compt. Bnd.
-  Sub Bnd.
-  NHA
-  SAC

Produced on Collie GIS - Ordnance  
Survey Ireland Licence No EN 0015810  
© Ordnance Survey Ireland and  
Government of Ireland

1:5,000

**collie**  
Inventory & GIS Section

754000

754000

607000

608000

### Major Project Actions

 C7 - Controlled Natural Regeneration

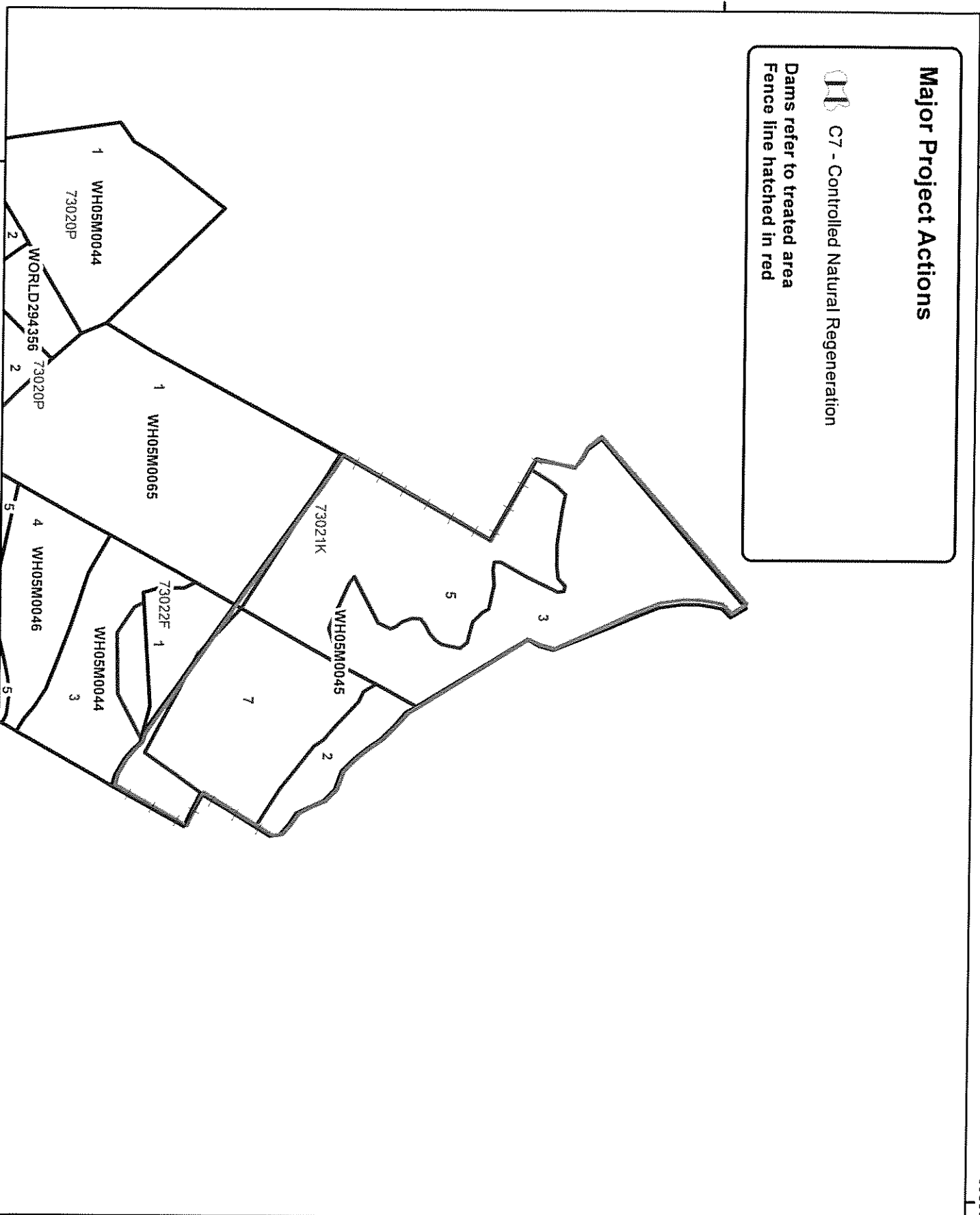
Dams refer to treated area  
Fence line hatched in red

754000

754000

607000

608000



LIFE+ 09 / NAT /  
IE 000 222

*Fence line:*




Project Site Area 3c

SAC Name:  
Lough Ree

SAC Number: 000440

Property Name:  
Mucknagh




#### Legend

-  Mu Bnd.
-  Compt. Bnd.
-  Sub Bnd.

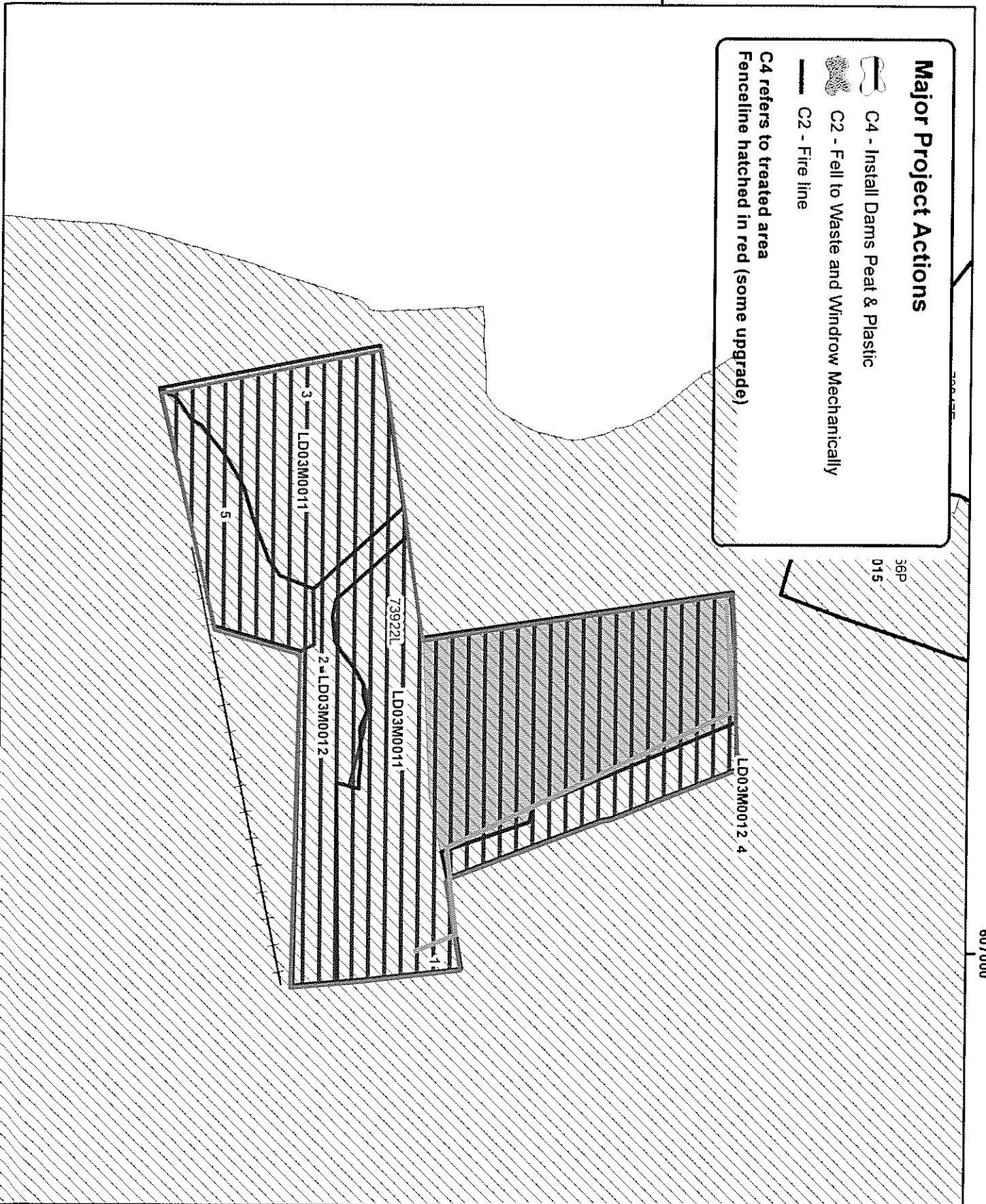
Produced on Coillte GIS - Ordnance  
Survey Ireland Licence No EN 0013810  
© Ordnance Survey Ireland and  
Government of Ireland

1:5,000

### Major Project Actions

-  C4 - Install Dams Peat & Plastic
-  C2 - Fell to Waste and Windrow Mechanically
-  C2 - Fire line

C4 refers to treated area  
Fenceline hatched in red (some upgrade)








LIFE+ 09 / NAT /  
IE 000 222

Project Site Area 4


SAC Name:  
Lough Forbes Complex

SAC Number: 001818

Property Name:  
Cloondara




- Legend**
-  Mu Bnd.
  -  Compt. Bnd.
  -  Sub Bnd.
  -  NHA
  -  SAC


Produced on Cailte GIS - Ordnance  
Survey Ireland Licence No EN 0013810  
© Ordnance Survey Ireland and  
Government of Ireland

4020 0 40 M  
  
1:5,000



### Major Project Actions

-  C4 - Install Dams Peat & Plastic
  -  C2 - Fell to Waste and Windrow Mechanically
  -  C2 - Fire line
- C4 refers to treated area  
Fenceline hatched in red (some upgrade)



777000

777000

607000

LIFE+ 09 / NAT /  
IE 000 222

*FENCING:*

Project Site Area 4

SAC Name:  
Lough Forbes Complex

SAC Number: 001818

Property Name:  
Cloondara

**Legend**  
 NHA



Produced on Coillte GIS - Ordnance  
Survey Ireland Licence No EN 0013810  
© Ordnance Survey Ireland and  
Government of Ireland

4020 0 40 M  
  
1:5,000

644000

645000

### Major Project Actions

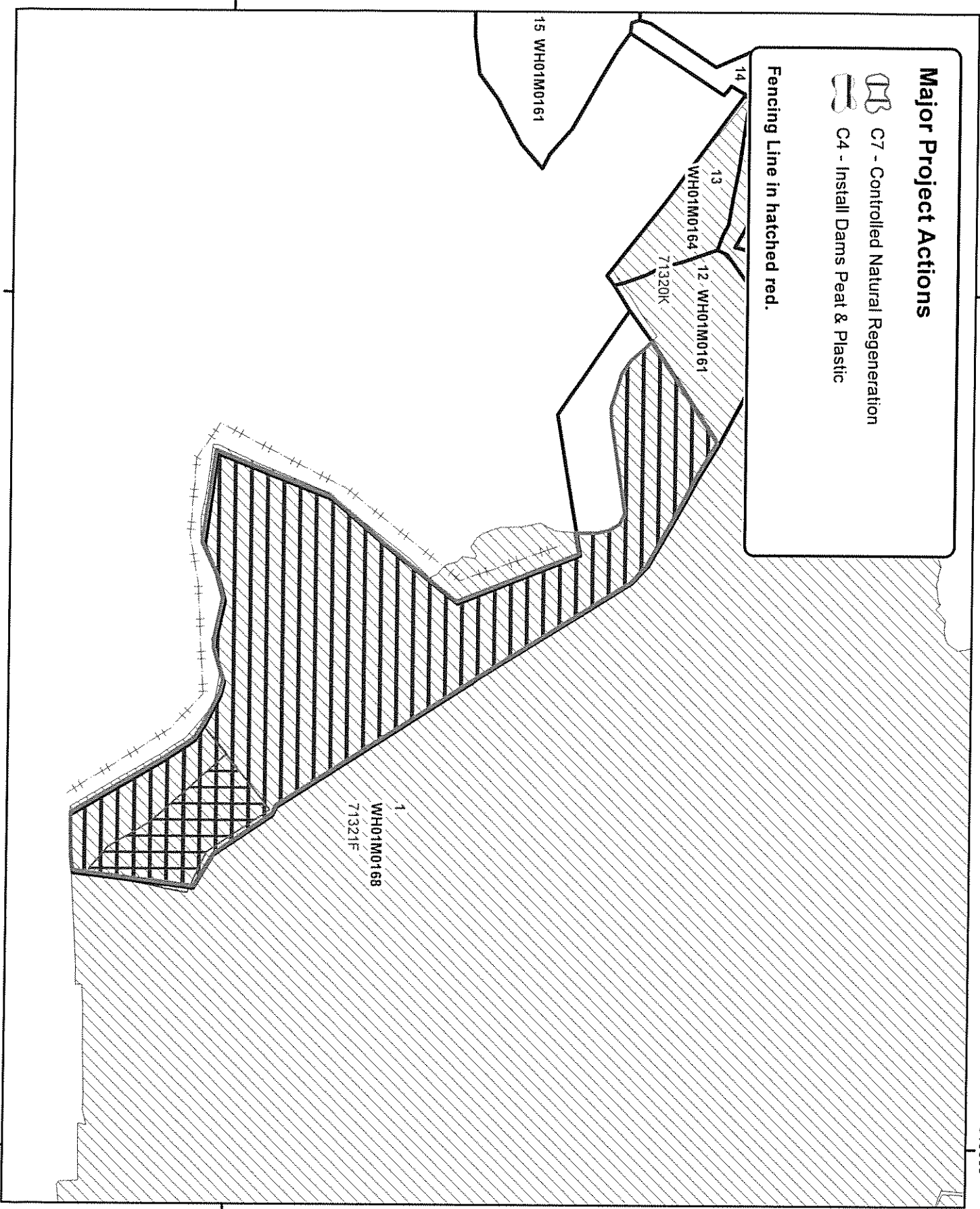
-  C7 - Controlled Natural Regeneration
-  C4 - Install Dams Peat & Plastic

Fencing Line in hatched red.

781000

644000

645000



LIFE+ 09 / NAT /  
IE 000 222







Project Site Area 5

SAC Name:  
Moneybeg &  
Clareisland Bogs

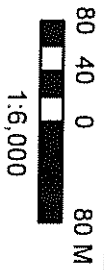
SAC Number: 002340

Property Name:  
Goreport

#### Legend

-  LIFE Site Bnd.
-  Mu Bnd.
-  Compt. Bnd.
-  Sub Bnd.
-  NHA
-  SAC

Produced on Collipe GIS - Ordnance  
Survey Ireland License No EN.00138.10  
© Ordnance Survey Ireland and  
Government of Ireland



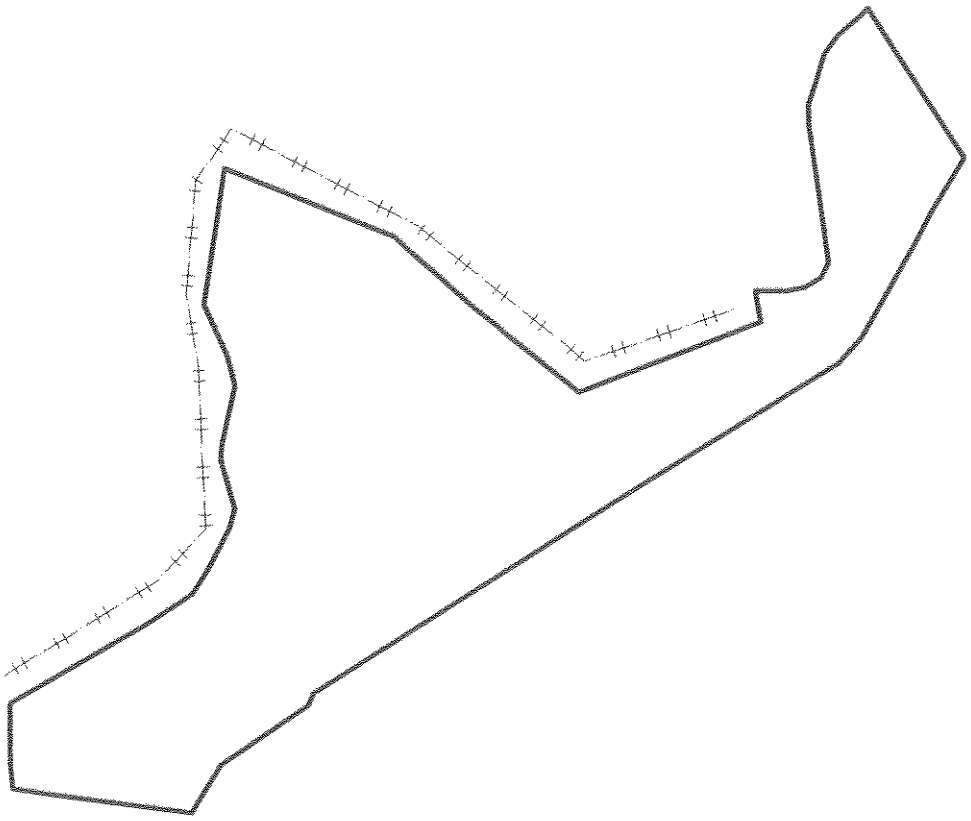
**collipe**  
Inventory & GIS Section

644000

645000

### Major Project Actions

Fencing Line in hatched red.



781000

644000

645000

LIFE+ 09 / NAT /  
IE 000 222


*FENCING*  
Project Site Area 5

SAC Name:  
Moneybeg &  
Clareisland Bogs

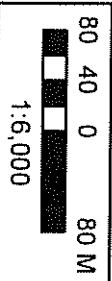
SAC Number: 002340

Property Name:  
Goreport

#### Legend

 LIFE Site Bnd.

Produced on Collie GIS - Ordnance  
Survey Ireland Licence No EN 00138-10  
© Ordnance Survey Ireland and  
Government of Ireland



**collie**  
Inventory & GIS Section

781000





753000

559000

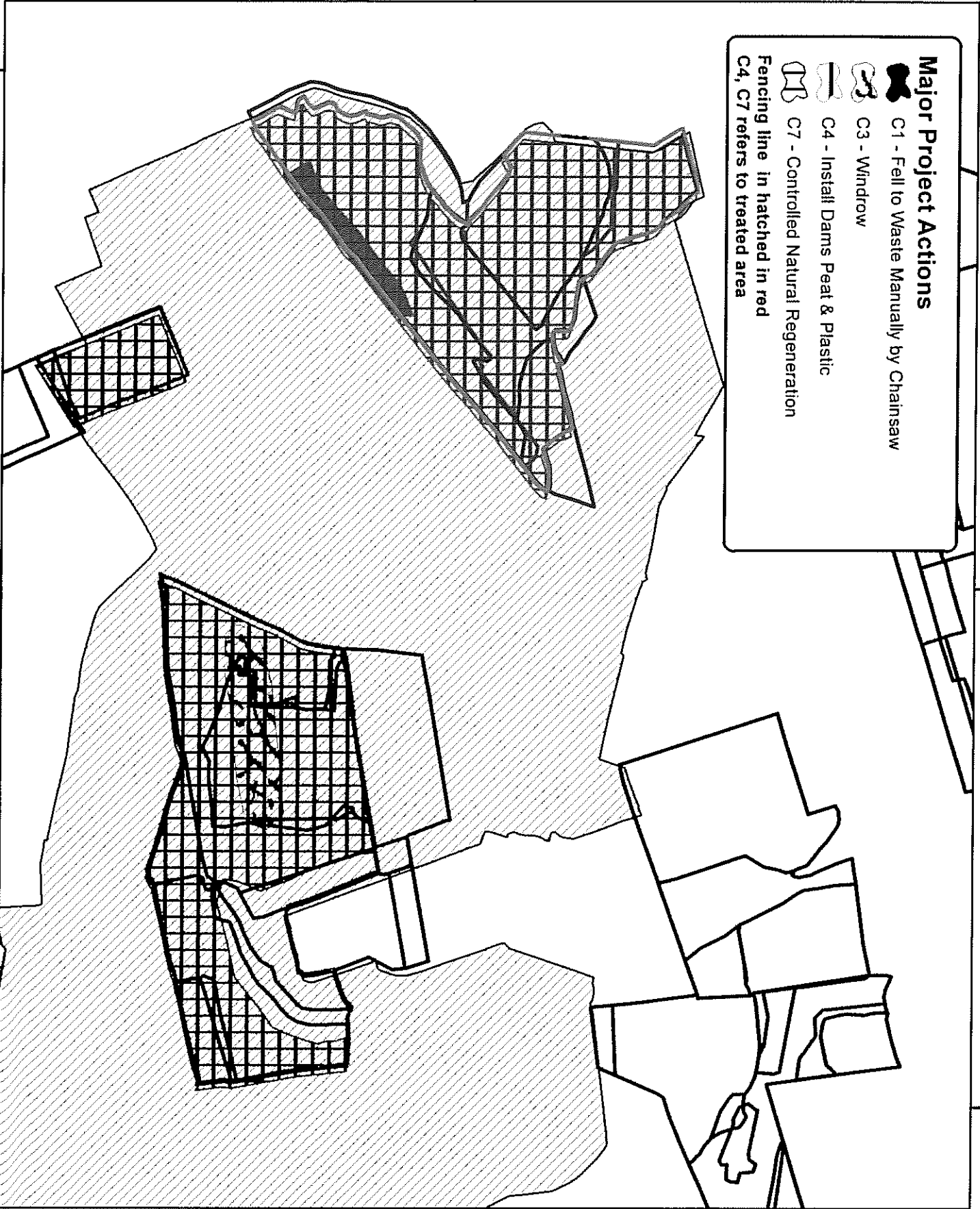
560000

561000

### Major Project Actions

-  C1 - Fell to Waste Manually by Chainsaw
-  C3 - Windrow
-  C4 - Install Dams Peat & Plastic
-  C7 - Controlled Natural Regeneration

Fencing line in hatched in red  
C4, C7 refers to treated area



559000

560000

561000

753000

LIFE+ 09 / NAT /  
IE 000 222







Project Site Area 6

NHA Name:  
Derrinlough Bog

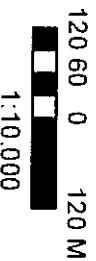
NHA Number: 001254

Property Name:  
Ballinphull etc

#### Legend

-  LIFE Site Bnd.
-  NHA
-  SAC
-  Management Units
-  COMPTS
-  SUB COM

Produced on Collixe GIS - Ordnance  
Survey Ireland License No EN 0013810  
© Ordnance Survey Ireland and  
Government of Ireland







**collixe**  
Inventory & GIS Section

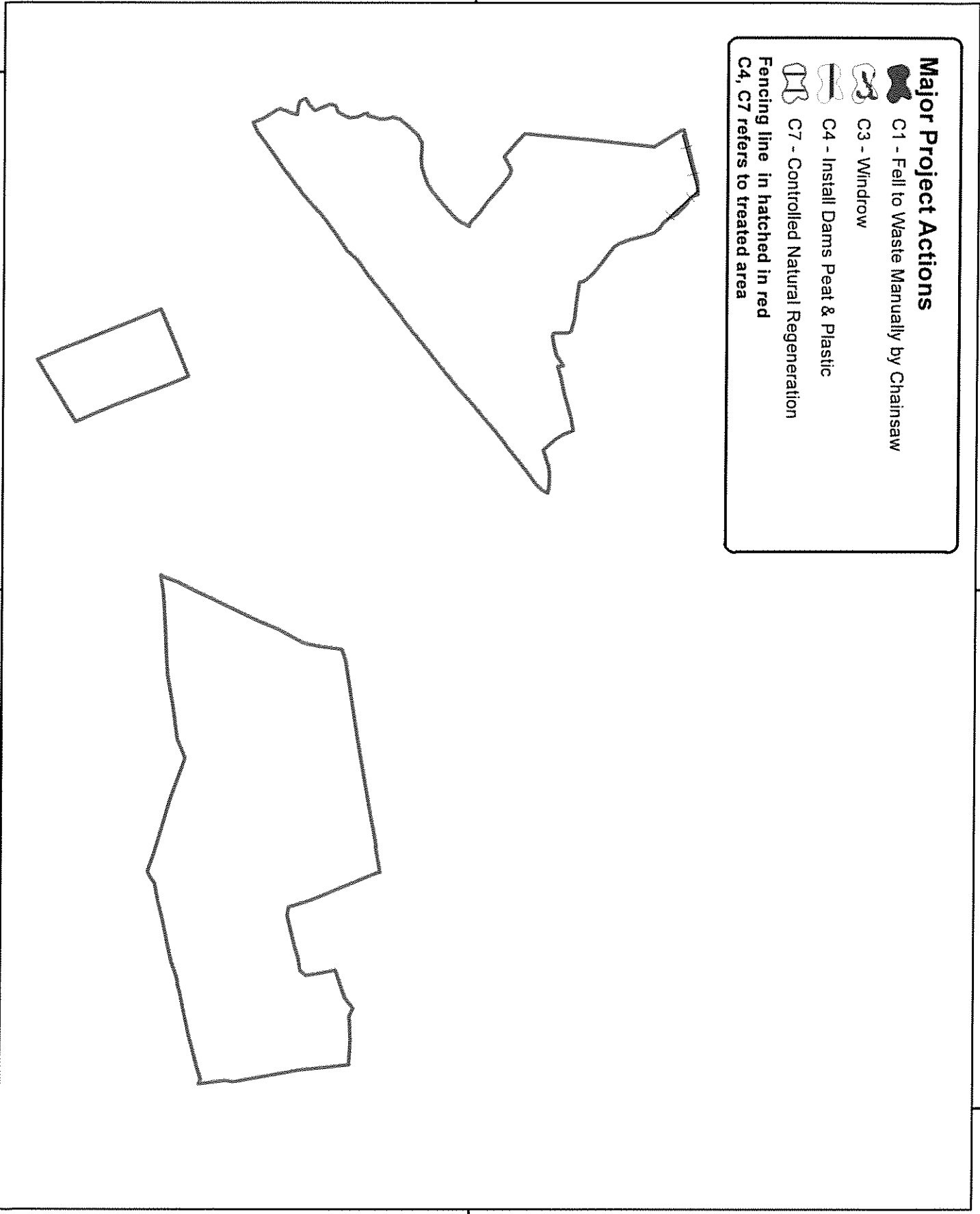
559000

560000

561000

### Major Project Actions

-  C1 - Fell to Waste Manually by Chainsaw
  -  C3 - Windrow
  -  C4 - Install Dams Peat & Plastic
  -  C7 - Controlled Natural Regeneration
- Fencing line in hatched in red  
C4, C7 refers to treated area



753000

559000

560000

561000

LIFE+ 09 / NAT /  
IE 000 222

*Fencing;*

Project Site Area 6


NHA Name:  
Derrinlough Bog

NHA Number: 001254

Property Name:  
Ballinphuil etc

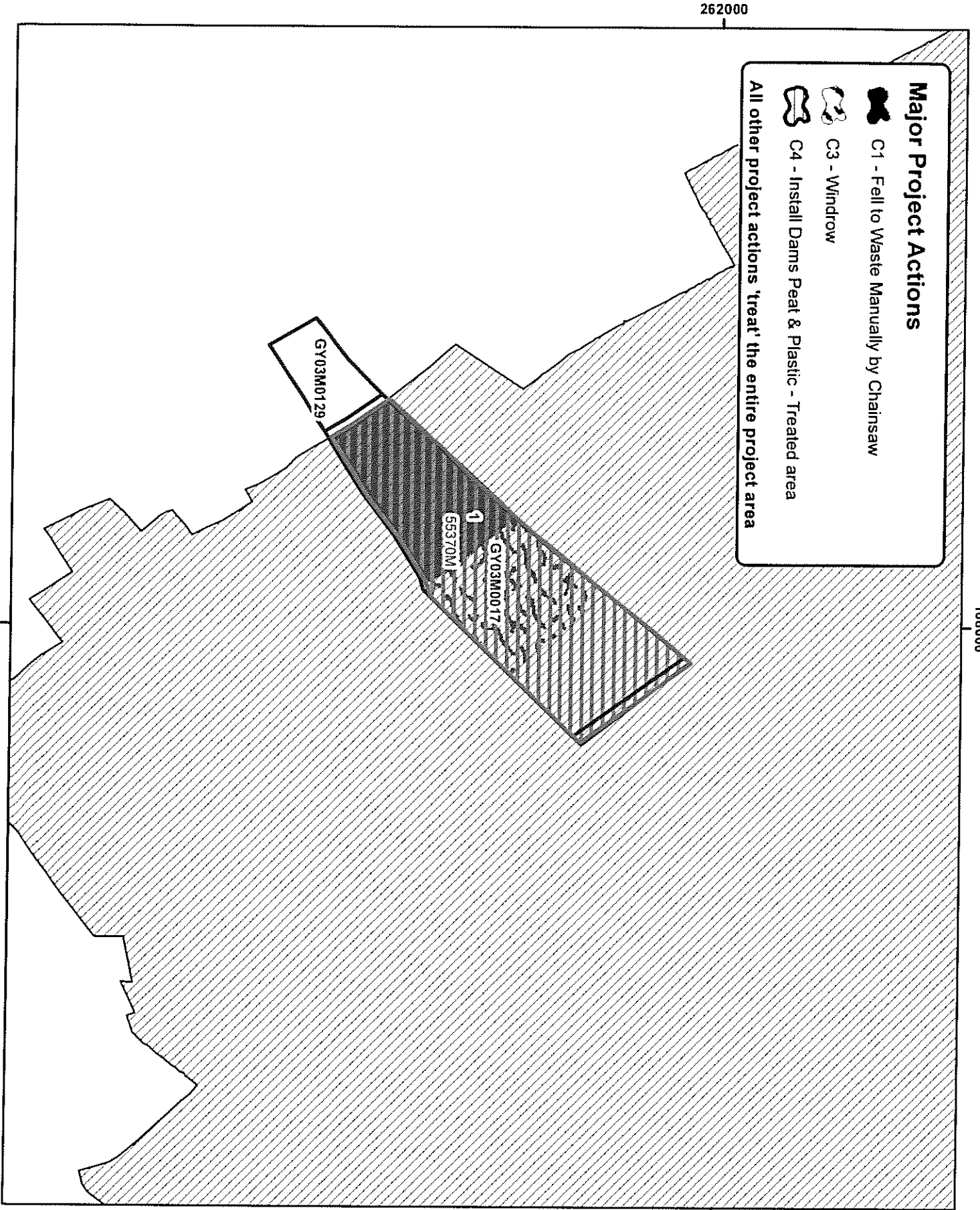
**Legend**  
 LIFE Site Bnd.

Produced on Collice GIS - Ordnance  
Survey Ireland Licence No EN 00138-10  
© Ordnance Survey Ireland and  
Government of Ireland



**collice**  
Inventory & GIS Section

753000









**LIFE+ 09 / NAT /  
IE 000 222**

Project Site Area 7


NHA Name:  
Keeloges BOG

NHA Number: 000281

Property Name:  
Ballyhard




- Legend**
-  LIFE Site Bnd.
  -  NHA
  -  SAC
  -  Mu Bnd.
  -  Compt. Bnd.
  -  Sub Bnd.

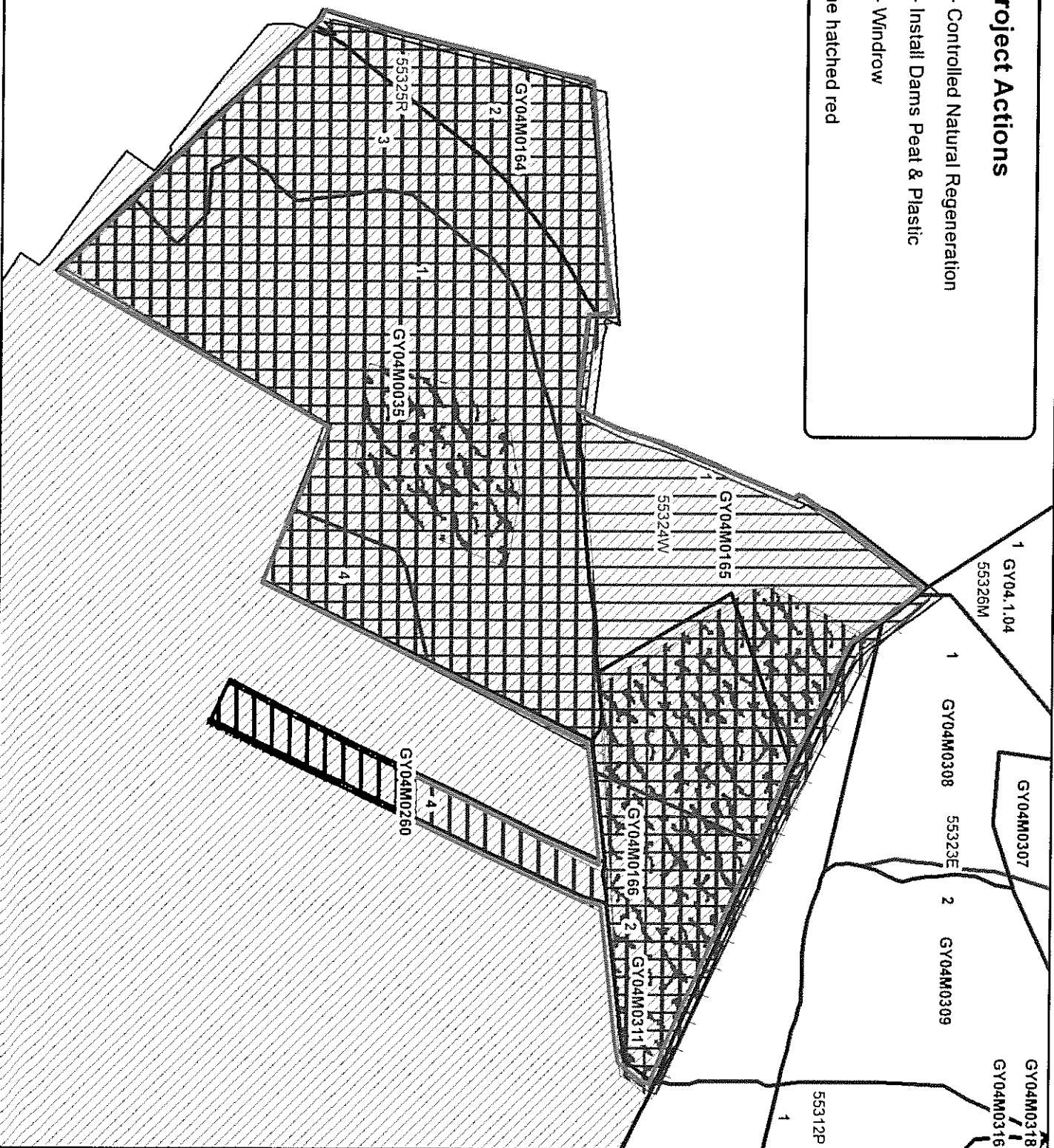
Produced on Coltice GIS - Ordnance  
Survey Ireland Licence No EN0013810  
© Ordnance Survey Ireland and  
Government of Ireland



**coltice**  
Inventory & GIS Section

### Major Project Actions

-  C7 - Controlled Natural Regeneration
-  C4 - Install Dams Peat & Plastic
-  C3 - Windrow
- Fencing line hatched red



LIFE+ 09 / NAT /  
IE 000 222






Project Site Area 8

NHA Name:  
Ballygar BOG


NHA Number: 000229

Property Name:  
Aghrane

#### Legend




-  Mu Bnd.
-  Compl. Bnd.
-  Sub Bnd.
-  NHA
-  SAC

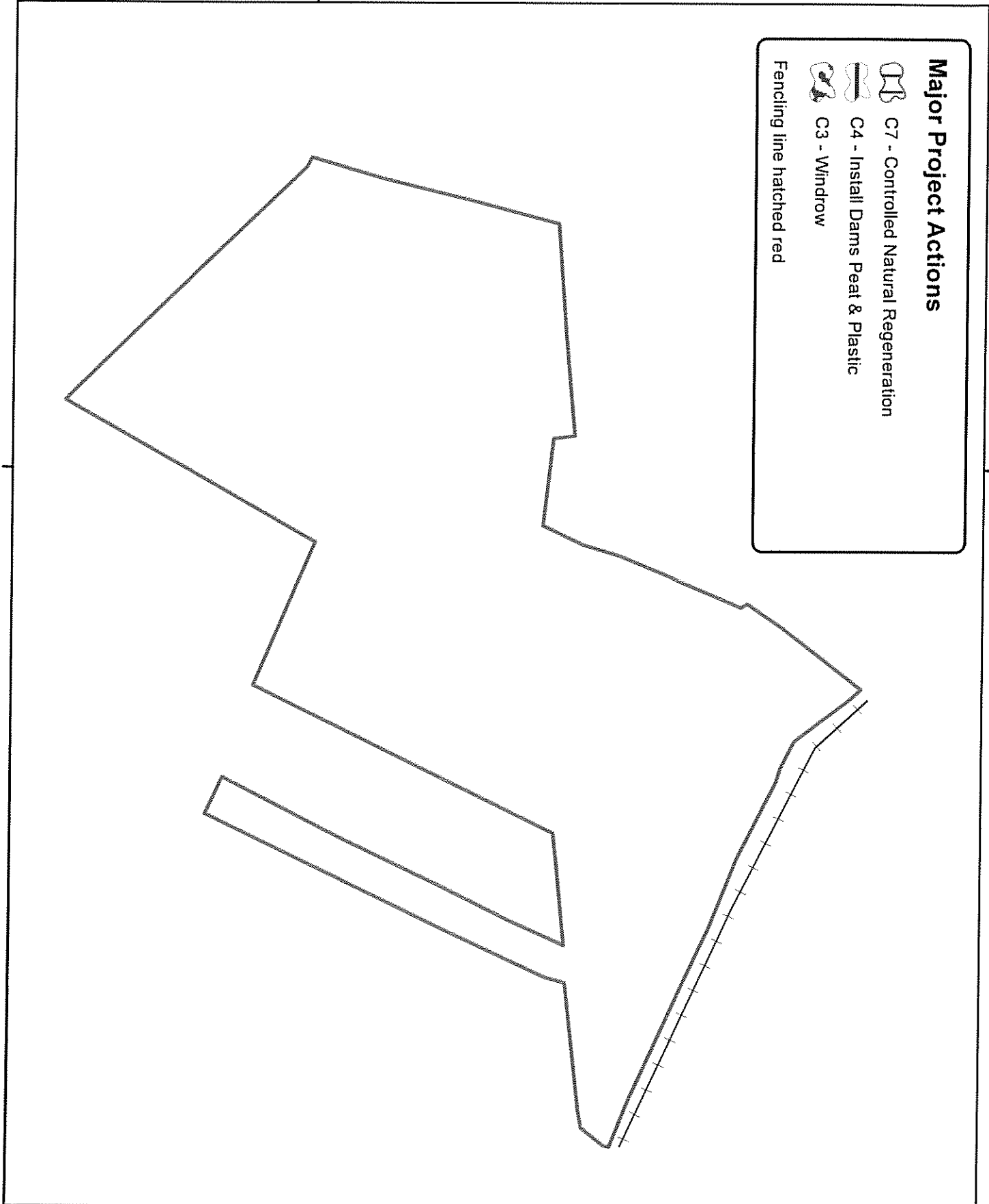
Produced on Colltce GIS - Ordnance  
Survey Ireland Licence No EN 0013810  
© Ordnance Survey Ireland and  
Government of Ireland



577000

### Major Project Actions

-  C7 - Controlled Natural Regeneration
-  C4 - Install Dams Peat & Plastic
-  C3 - Windrow
- Fencing line hatched red



754000

LIFE+ 09 / NAT /  
IE 000 222

*FENCING:*

Project Site Area 8

NHA Name:  
Ballygar BOG

NHA Number: 000229

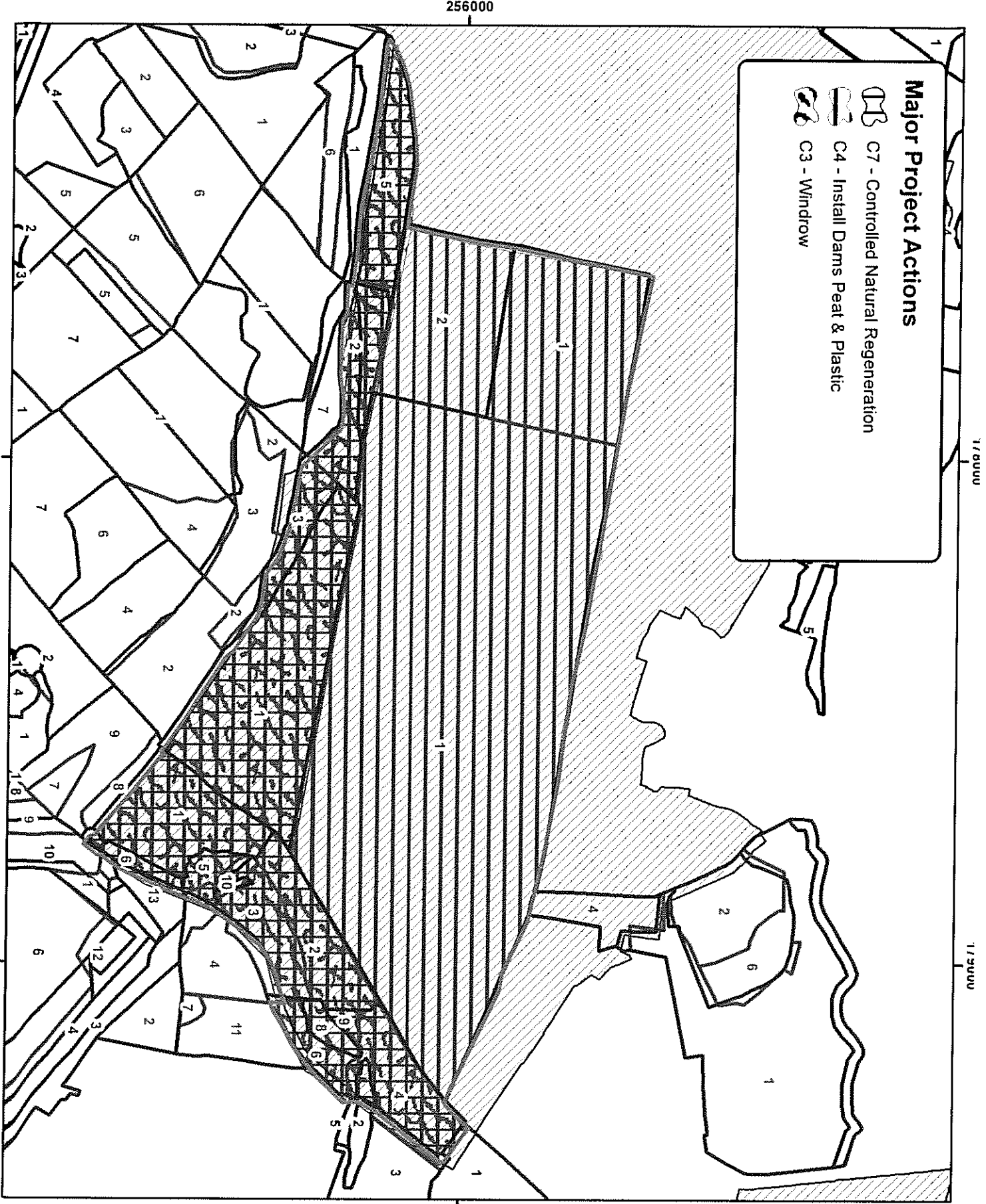
Property Name:  
Aghrane

### Legend




Produced on ColliCe GIS - Ordnance  
Survey Ireland Licence No EN 0013810  
© Ordnance Survey Ireland and  
Government of Ireland







### Major Project Actions

-  C7 - Controlled Natural Regeneration
-  C4 - Install Dams Peat & Plastic
-  C3 - Windrow

LIFE+ 09 / NAT /  
IE 000 222






Project Site Area 9

NHA Name:  
Aughrim Bog

NHA Number: 001227

Property Name:  
Aghrane

#### Legend

-  LIFE Site Bnd.
-  Mu Bnd.
-  Sub Bnd.
-  NHA
-  SAC



Produced on Collie GIS - Ordnance  
Survey Ireland Licence No EN 0013910  
© Ordnance Survey Ireland and  
Government of Ireland

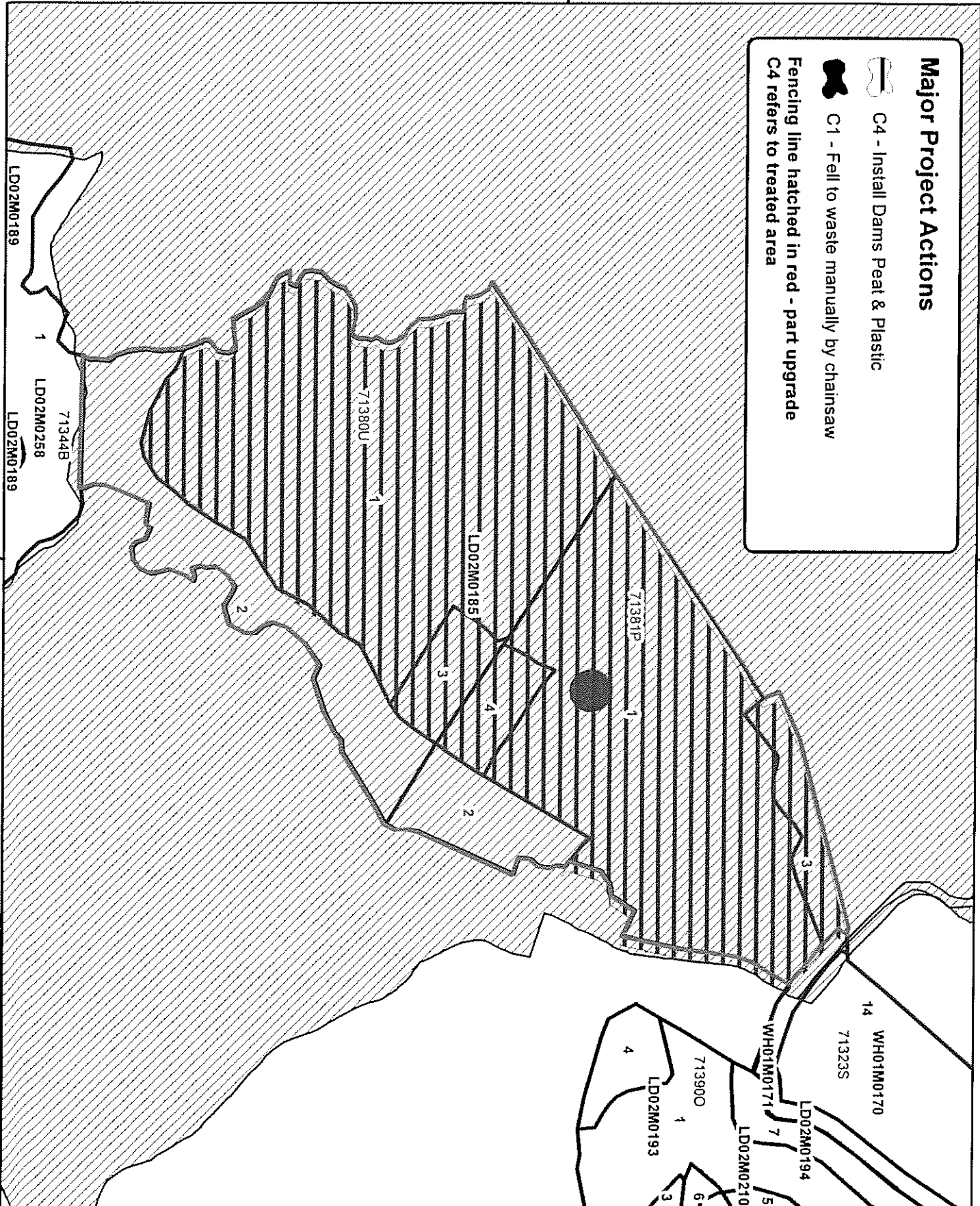
130 65 0 130 M  
1:10,000

**collie**  
Inventory & GIS Section

039000

### Major Project Actions

-  C4 - Install Dams Peat & Plastic
-  C1 - Fell to waste manually by chainsaw
- Fencing line hatched in red - part upgrade**
- C4 refers to treated area**



780000

LIFE+ 09 / NAT /  
IE 000 222







Project Site Area 10

NHA Name:  
Lough Kinala & Derragh


NHA Number: 00985

Property Name:  
Tonymore

### Legend

-  LIFE Site Bnd.
-  Mu Bnd.
-  Compl. Bnd.
-  Sub Bnd.
-  NHA
-  SAC

Produced on ColliE GIS - Ordnance  
Survey Ireland Licence No EN.0013810  
Ordnance Survey Ireland and  
Government of Ireland



**colliE**  
Inventory & GIS Section

633000

### Major Project Actions

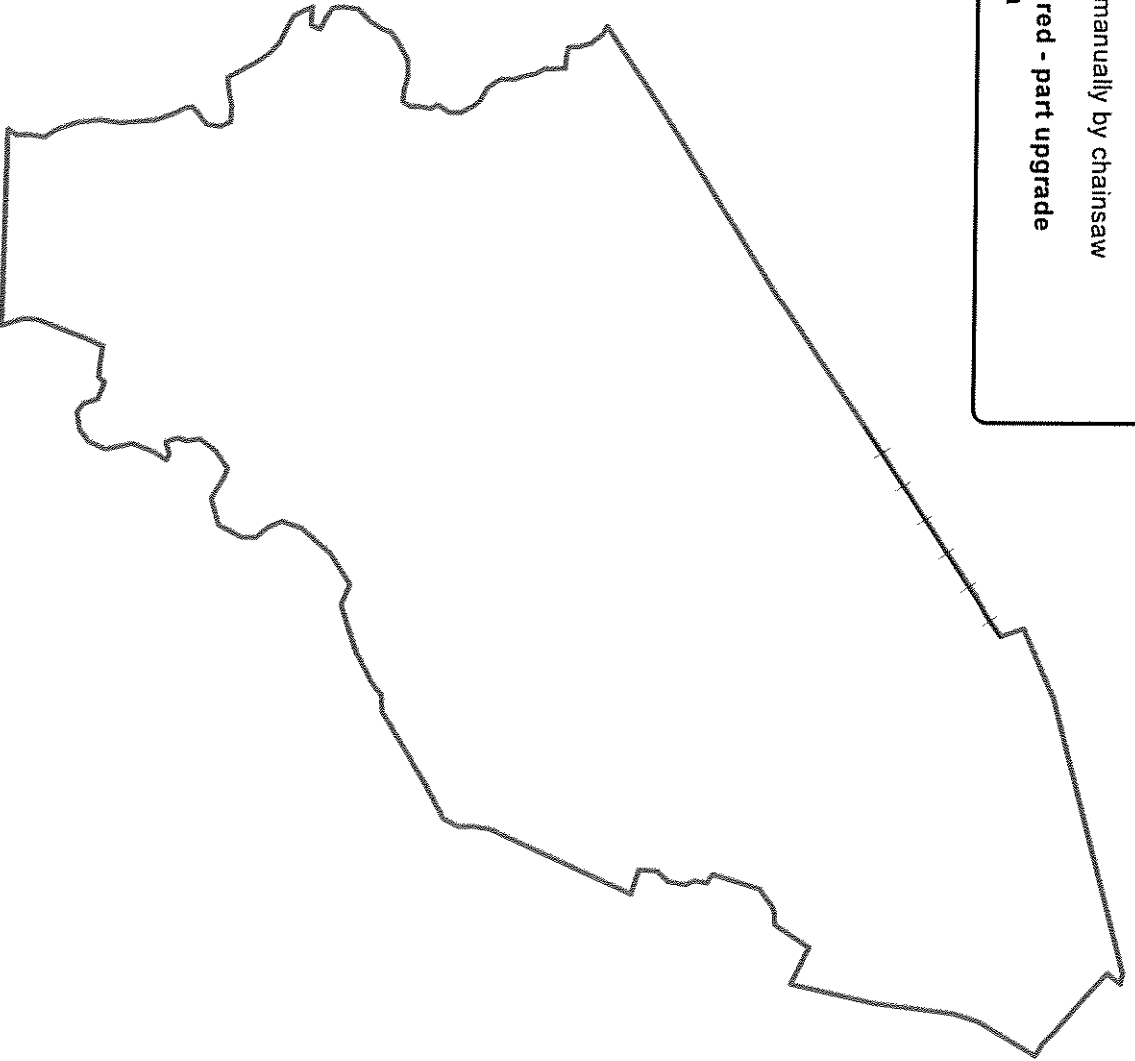


C4 - Install Dams Peat & Plastic



C1 - Fell to waste manually by chainsaw

Fencing line hatched in red - part upgrade  
C4 refers to treated area



780000

780000

LIFE+ 09 / NAT /  
IE 000 222

*Fencing:*

Project Site Area 10

NHA Name:  
Lough Kinale & Derragh

NHA Number: 00985

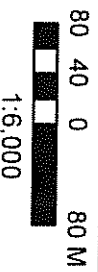
Property Name:  
Tonymore

### Legend



LIFE Site Bnd.

Produced on Collie GIS - Ordnance  
Survey Ireland Licence No EN 0013870  
© Ordnance Survey Ireland and  
Government of Ireland










**collie**  
Inventory & GIS Section

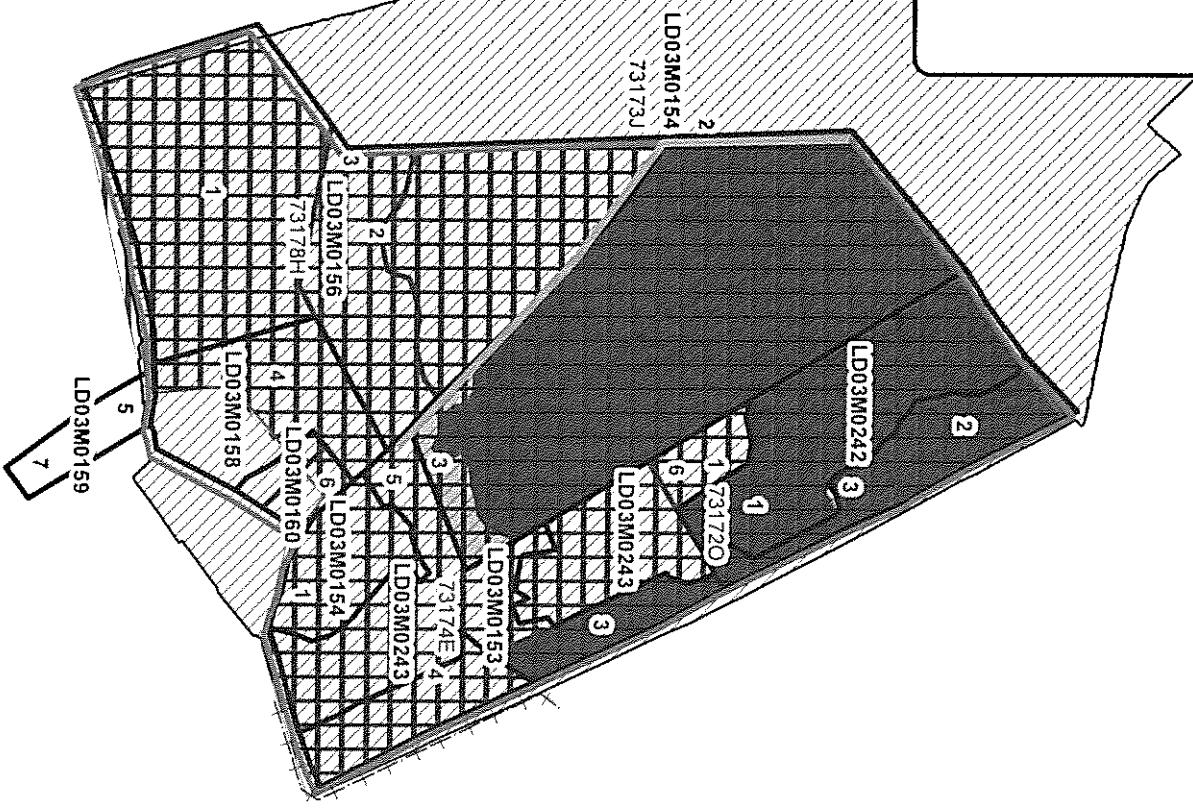
633000

612000

613000

### Major Project Actions

-  C7 - Controlled Natural Regeneration
-  C4 - Install Dams Peat & Plastic
-  C2 - Fell to Waste and Windrow Mechanically
-  C1 - Fell to Waste Manually by Chainsaw
-  C9 - Fire Lines
-  C4 / C7 refers to treated area
-  Red hatched line refers to fencing



770000

770000

769000

769000

LIFE+ 09 / NAT /  
IE 000 222






Project Site Area 11

NHA Name:  
Mount Jessop Bog

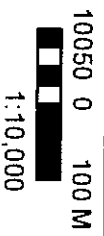
NHA Number: 001450

Property Name:  
Mount Jessop

### Legend

-  Mu Bnd.
-  Compt. Bnd.
-  Sub Bnd.
-  NHA
-  SAC

Produced on Collie GIS - Ordnance  
Survey Ireland Licence No EN 0013810  
© Ordnance Survey Ireland and  
Government of Ireland










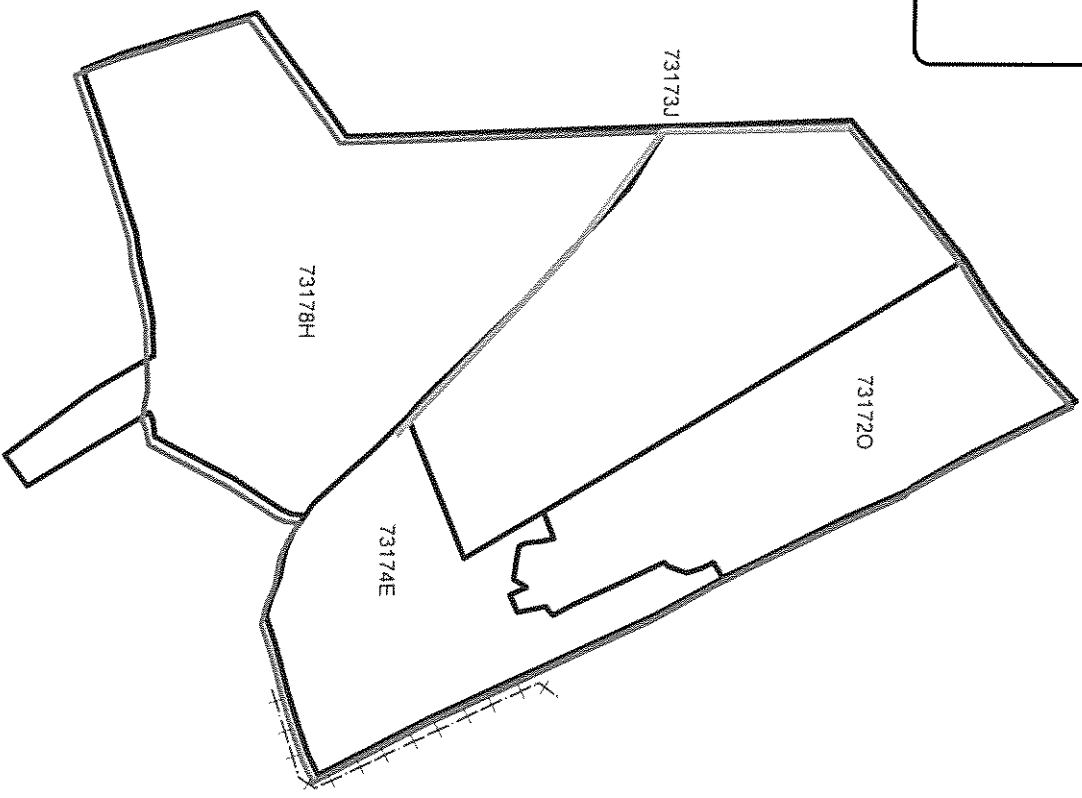
**collie**  
Inventory & GIS Section

012000

013000

### Major Project Actions

-  C7 - Controlled Natural Regeneration
-  C4 - Install Dams Peat & Plastic
-  C2 - Fell to Waste and Windrow Mechanically
-  C1 - Fell to Waste Manually by Chainsaw
-  C9 - Fire Lines
-  C4 / C7 refers to treated area
-  Red hatched line refers to fencing



LIFE+ 09 / NAT /  
IE 000 222

*Fencing!*


Project Site Area 11

NHA Name:  
Mount Jessop Bog


NHA Number: 001450

Property Name:  
Mount Jessop

### Legend

 Compt. Bnd.

Produced on ColliCe GIS - Ordnance  
Survey Ireland Licence No EN 0013810  
© Ordnance Survey Ireland and  
Government of Ireland

10050 0 100 M  
  
1:10,000

**collice**  
Inventory & GIS Section

769000

770000

612000

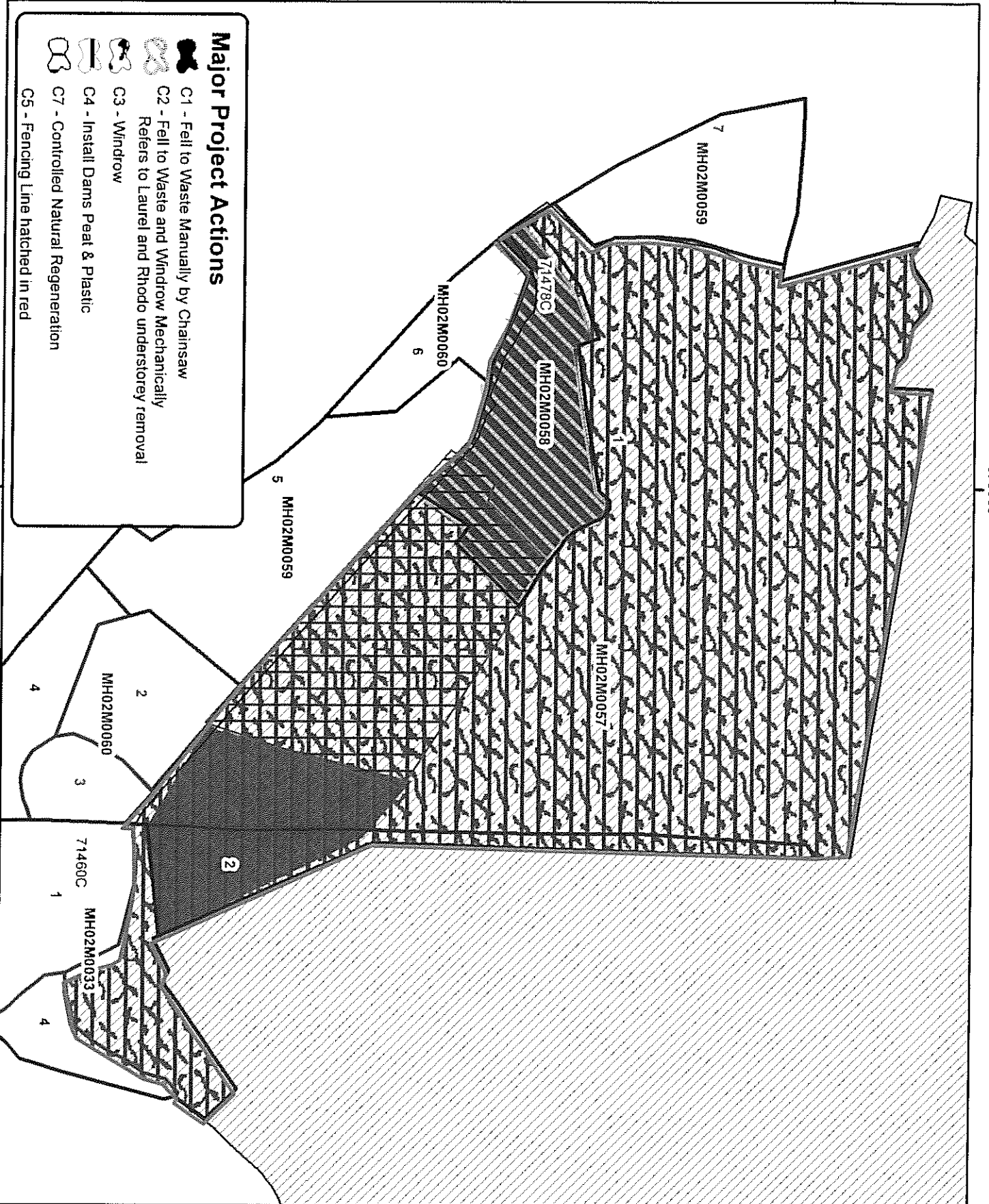
613000

769000

770000

770000

670000



670000

770000

LIFE + 09 / NAT /  
IE 000 222

Project Site Area 12

NHA Name:  
Girley Bog

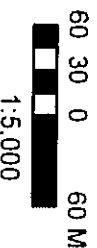
NHA Number: 001580

Property Name:  
Drewstown

**Legend**

- Mu Bnd.
- Compt. Bnd.
- Sub Bnd.
- NHA
- SAC

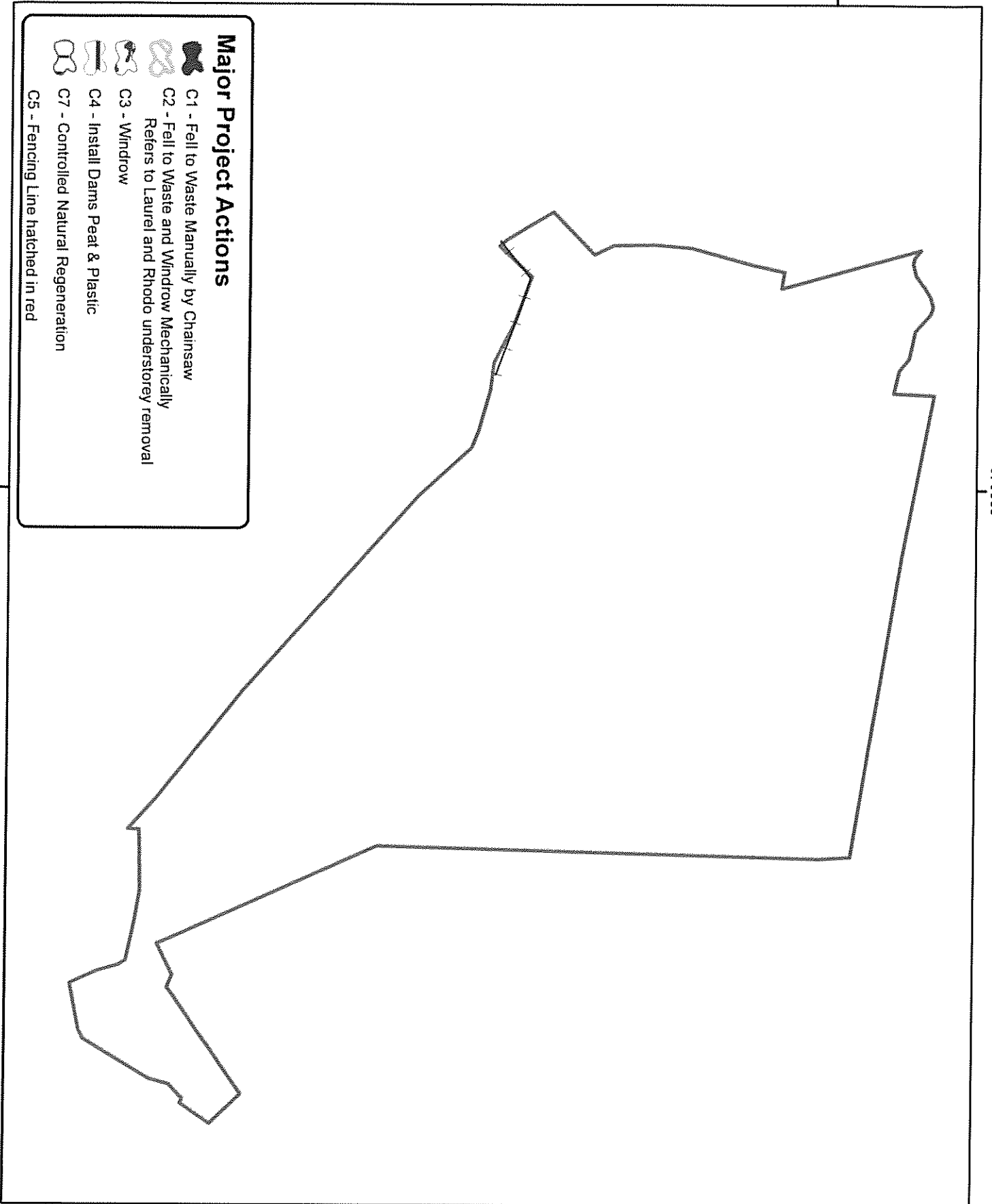
Produced on Collite GIS - Ordnance  
Survey Ireland Licence No EN 0013810  
© Ordnance Survey Ireland and  
Government of Ireland









**collite**  
Inventory & GIS Section

770000

670000



### Major Project Actions

-  C1 - Fell to Waste Manually by Chainsaw
-  C2 - Fell to Waste and Windrow Mechanically  
Refers to Laurel and Rhodo understorey removal
-  C3 - Windrow
-  C4 - Install Dams Peat & Plastic
-  C7 - Controlled Natural Regeneration
-  C5 - Fencing Line hatched in red

670000

770000

LIFE+ 09 / NAT /  
IE 000 222

*FENCING:*

Project Site Area 12

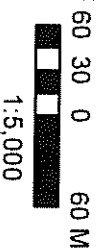
NHA Name:  
Girley Bog

NHA Number: 001580

Property Name:  
Drewstown

### Legend

Produced on Collce GIS - Ordnance  
Survey Ireland Licence No EN 0013870  
© Ordnance Survey Ireland and  
Government of Ireland







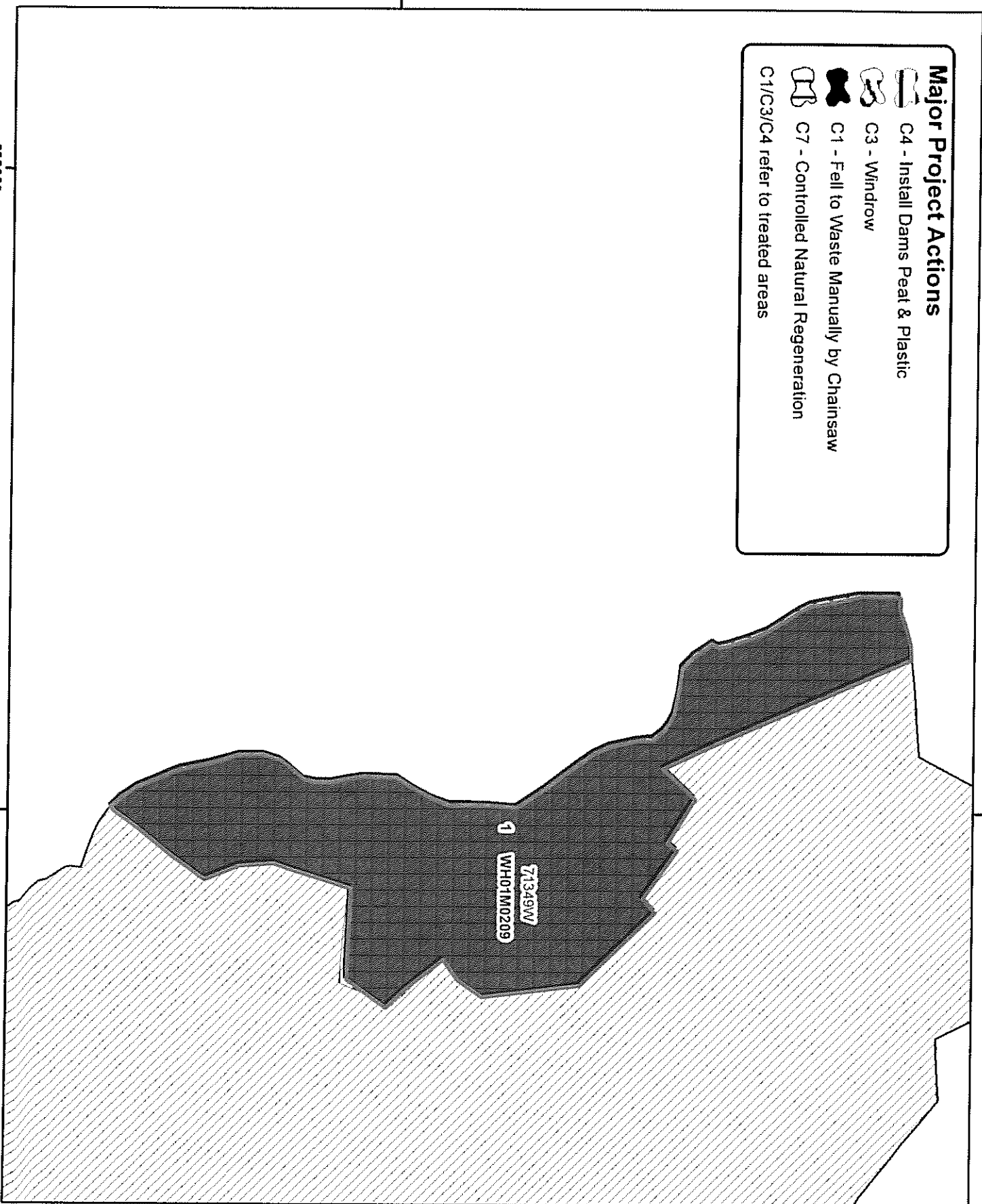
**collce**  
Inventory & GIS Section

639000

639000

### Major Project Actions

-  C4 - Install Dams Peat & Plastic
  -  C3 - Windrow
  -  C1 - Fell to Waste Manually by Chainsaw
  -  C7 - Controlled Natural Regeneration
- C1/C3/C4 refer to treated areas



769000

769000

**LIFE+ 09 / NAT /**  
**IE 000 222**






Project Site Area 13

NHA Name:  
Lough Derravaragh


NHA Number: 000684

Property Name:  
Derrya

#### Legend

-  Mu Bnd.
-  Compt. Bnd.
-  Sub Bnd.
-  NHA
-  SAC

Produced on Collie GIS - Ordnance  
Survey Ireland Licence No EN0013810  
© Ordnance Survey Ireland and  
Government of Ireland



**collie**  
Inventory & GIS Section









755000

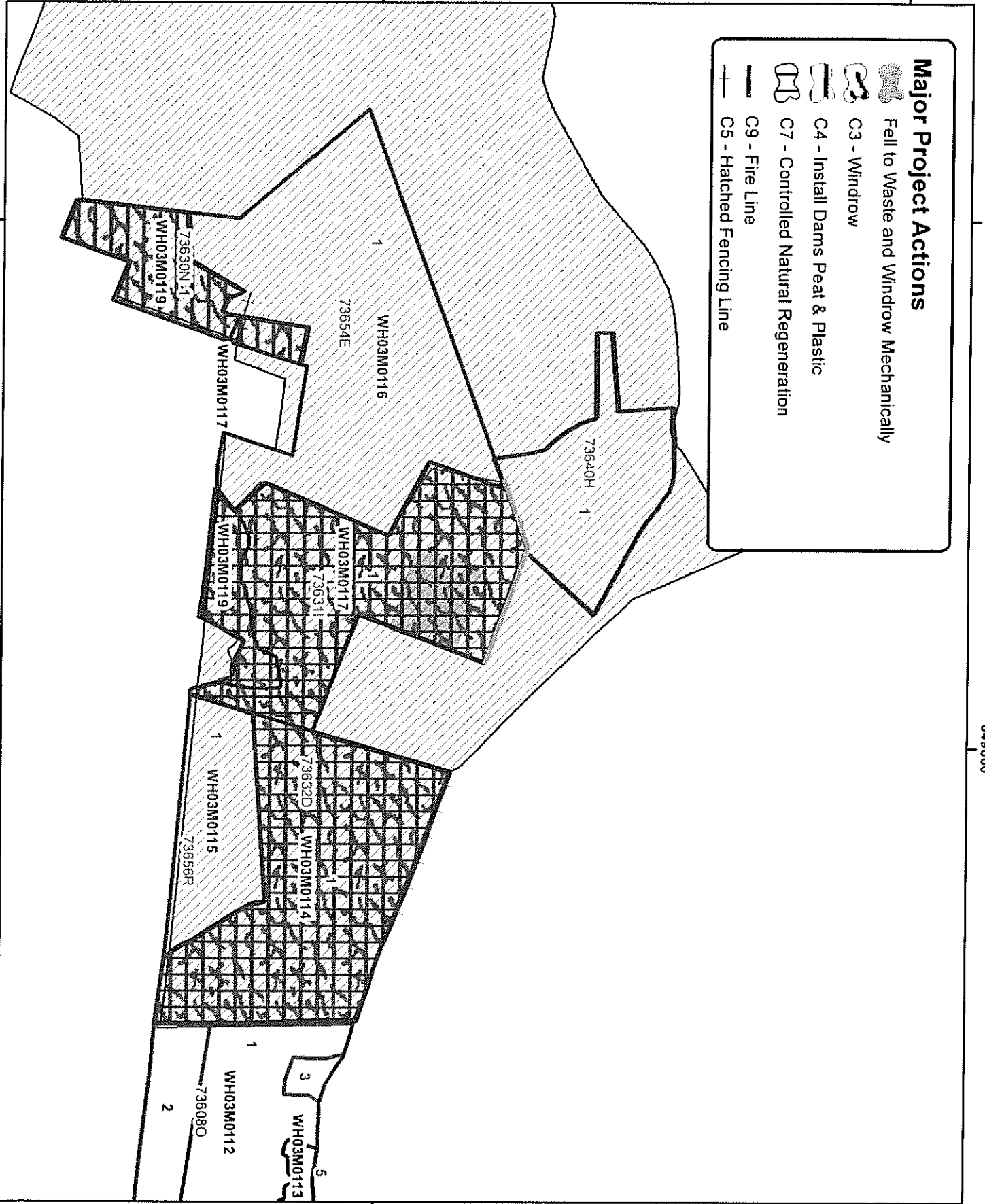
754000

049000

049000

### Major Project Actions

-  Fell to Waste and Windrow Mechanically
-  C3 - Windrow
-  C4 - Install Dams Peat & Plastic
-  C7 - Controlled Natural Regeneration
-  C9 - Fire Line
-  C5 - Hatched Fencing Line



755000

754000

LIFE+ 09 / NAT /  
IE 000 222






Project Site Area 14

NHA Name:  
Wooddown Bog

NHA Number: 000694

Property Name:  
Wooddown

### Legend

-  Mu Bnd.
-  Compt. Bnd.
-  Sub Bnd.
-  NHA
-  SAC

Produced on Colltce GIS - Ordnance  
Survey Ireland Licence No EN 0013810  
© Ordnance Survey Ireland and  
Government of Ireland

90 45 0 90 M



1:9,783

**colltce**  
Inventory & GIS Section

648000

649000







755000

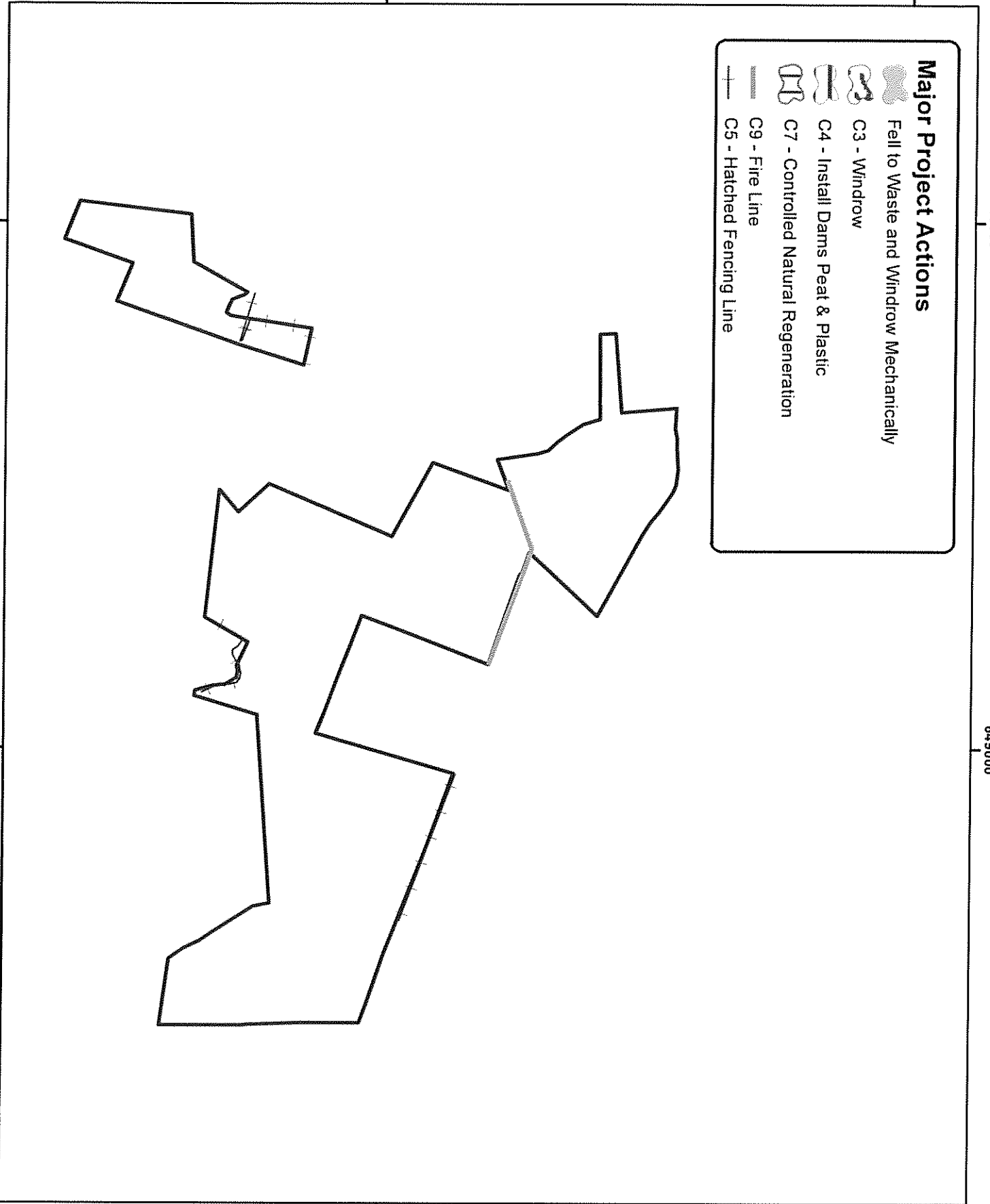
754000

649000

648000

### Major Project Actions

-  Fell to Waste and Windrow Mechanically
-  C3 - Windrow
-  C4 - Install Dams Peat & Plastic
-  C7 - Controlled Natural Regeneration
-  C9 - Fire Line
-  C5 - Hatched Fencing Line



755000

754000

LIFE+ 09 / NAT /  
IE 000 222

*Fencing:*

Project Site Area 14

NHA Name:  
Wooddown Bog

NHA Number: 000694

Property Name:  
Wooddown

### Legend

Produced on Collie GIS - Ordnance  
Survey Ireland Licence No EN 0813810  
© Ordnance Survey Ireland and  
Government of Ireland

90 45 0 90 M



1:9,783

**collie**  
Inventory & GIS Section

648000







649000



596000

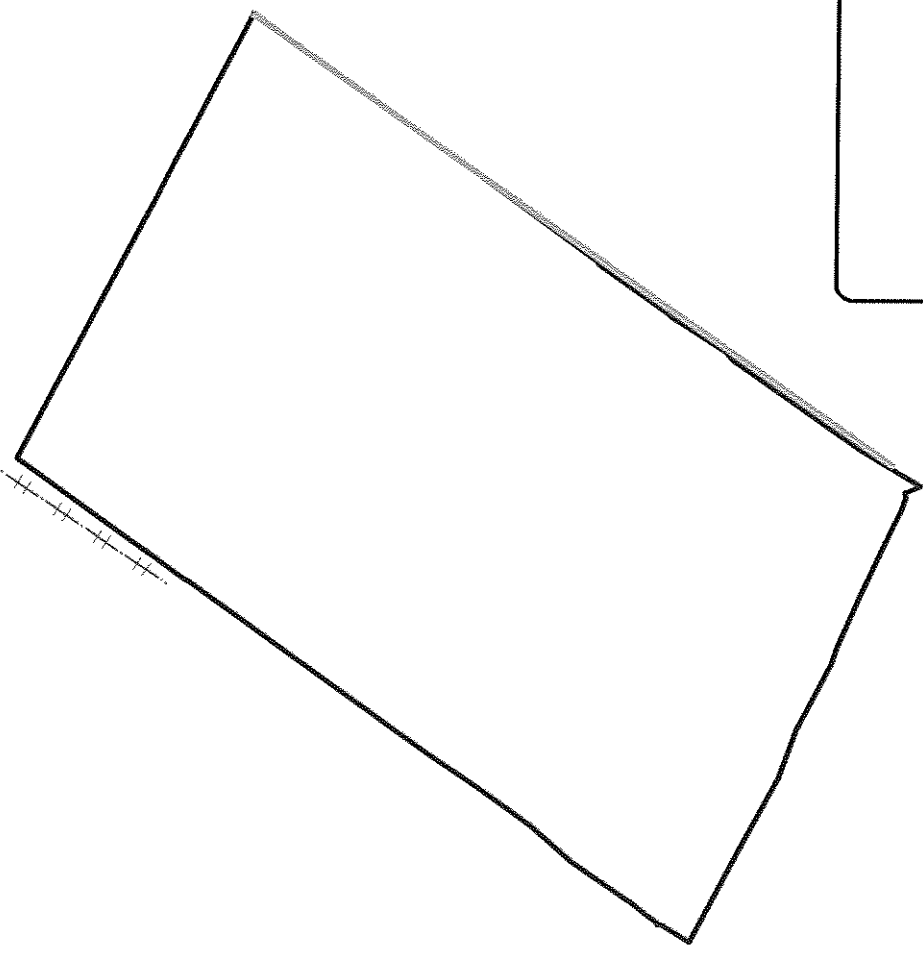
597000

### Major Project Actions

-  C4 - Install Dams Peat & Plastic
  -  C3 - Windrow
  -  C2 - Fell to Waste and Windrow Mechanically
  -  C1 - Fell to Waste Manually by Chainsaw
  -  C7 - Controlled Natural Regeneration
  -  C9 - Fireline
- C4 refers to treated area  
Fencing Line hatched in red

693000

692000



596000

597000

LIFE+ 09 / NAT /  
IE 000 222

Project Site Area 15

NHA Name:  
Scolhobby Bog

NHA Number: 000937

Property Name:  
Sopwell

### Legend

Produced on Collie GIS - Ordnance  
Survey Ireland Licence No EN 0013810  
© Ordnance Survey Ireland and  
Government of Ireland






**collie**  
Inventory & GIS Section

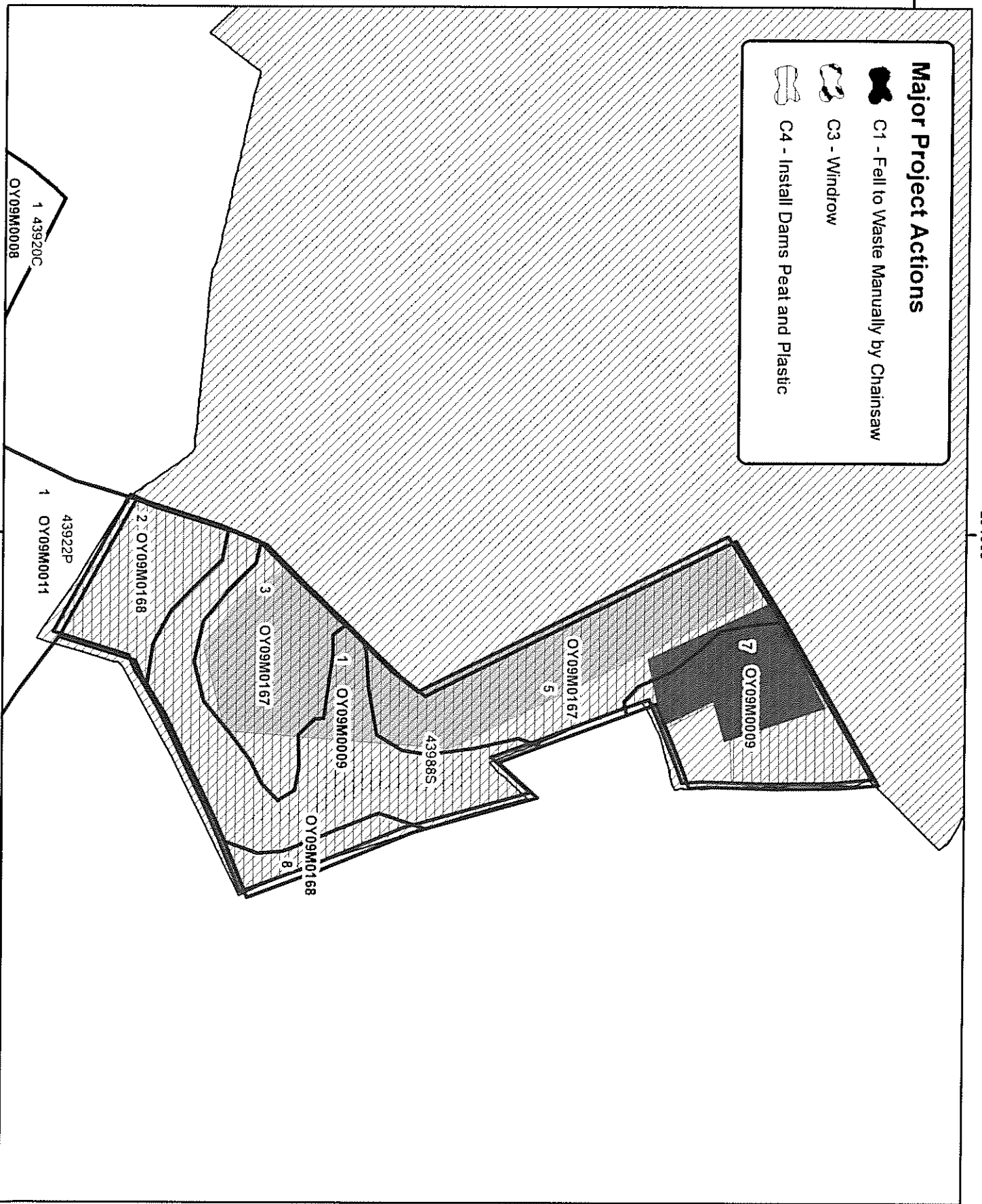
693000

692000



### Major Project Actions

-  C1 - Fell to Waste Manually by Chainsaw
-  C3 - Windrow
-  C4 - Install Dams Peat and Plastic



**LIFE+ 09 / NAT /**  
**IE 000 222**







Project Site Area 17

NHA Name:  
Cangort Bog

NHA Number: 000890

Property Name:  
Kilfrancis

#### Legend

-  LIFE Site Bnd.
-  NHA
-  SAC
-  Mu Bnd.
-  Compt. Bnd.
-  Sub Bnd.

Produced on Collite GIS - Ordnance  
Survey Ireland Licence No EN 0013810  
© Ordnance Survey Ireland and  
Government of Ireland

